



WELL PRODUCTION AND WATER LEVELS

MAY 2024

Contents:

- Map of SCV Water Wells
- Tables of Water Production by well, by month and by year (Current – 1987). These tables show current SCV Water wells and their historical production back to 1987. Production is measured in Acre-Feet of water pumped by each well. One Acre-Foot is equivalent to 325,851 gallons.
- Ground Water level graphs of the 44 wells currently in operation. Each well has two graphs. One that shows static water level depth below ground surface (bgs) from 1987 to the current month, and another showing levels only for the most recent five year period. Static Water Level refers to the level of water in a well under normal, non-pumping conditions. The graphs also show annual precipitation and historic high and low static water levels.

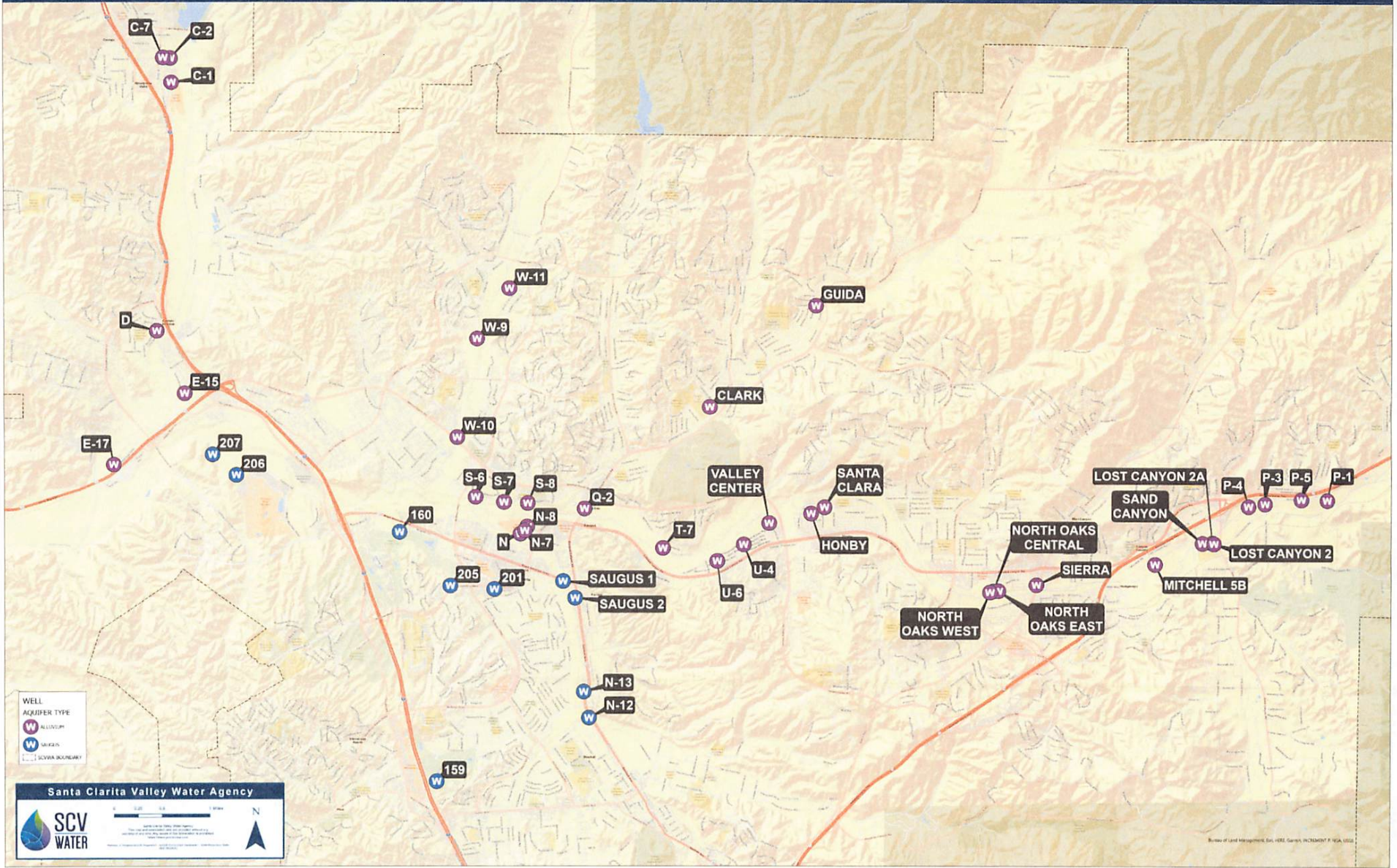
The water level and production data is measured monthly and these graphs and tables will be updated and posted monthly.

Note: Historical data labeled “NA” in the production table means that the particular well(s) were not in production at that time.

Also, leading data gaps in the graphs indicate time frame before well became ACTIVE. Other gaps may appear during periods when water level soundings were not completed.

[This page intentionally left blank.]

SCVWA PRODUCTION WELLS



[This page intentionally left blank.]

SANTA CLARITA VALLEY WATER AGENCY
 WATER PRODUCTION 2024 (ACRE-FEET)

| GROUNDWATER - ALLUVIUM | JAN | FEB | MAR | APR | MAY | JUN | JUL | AUG | SEP | OCT | NOV | DEC | TOTAL |
|---|------------|------------|------------|------------|-------------|------------|------------|------------|------------|------------|------------|------------|--------------|
| C1 | 11 | 12 | 13 | 22 | 36 | | | | | | | | 94 |
| C2 | 6 | 0 | 0 | 0 | 13 | | | | | | | | 19 |
| C7 | 23 | 17 | 20 | 30 | 47 | | | | | | | | 137 |
| CLARK | 0 | 0 | 0 | 0 | 0 | | | | | | | | 0 |
| D | 0 | 0 | 0 | 0 | 0 | | | | | | | | 0 |
| E15 | 0 | 0 | 0 | 0 | 0 | | | | | | | | 0 |
| E17 | 0 | 0 | 0 | 0 | 0 | | | | | | | | 0 |
| GUIDA | 36 | 26 | 37 | 34 | 48 | | | | | | | | 180 |
| HONBY | 0 | 0 | 0 | 0 | 0 | | | | | | | | 0 |
| LOST CANYON NO.2 | 0 | 0 | 0 | 0 | 0 | | | | | | | | 0 |
| LOST CANYON NO.2A | 0 | 0 | 0 | 0 | 0 | | | | | | | | 0 |
| MITCHELL 5B | 0 | 1 | 0 | 0 | 0 | | | | | | | | 2 |
| N | 66 | 0 | 0 | 0 | 0 | | | | | | | | 66 |
| N7 | 175 | 141 | 161 | 170 | 68 | | | | | | | | 715 |
| N8 | 127 | 152 | 161 | 135 | 255 | | | | | | | | 830 |
| NORTH OAKS CENTRAL | 1 | 0 | 0 | 0 | 0 | | | | | | | | 1 |
| NORTH OAKS EAST | 0 | 0 | 0 | 0 | 0 | | | | | | | | 0 |
| NORTH OAKS WEST | 0 | 0 | 0 | 0 | 0 | | | | | | | | 0 |
| P1 | 0 | 0 | 0 | 0 | 0 | | | | | | | | 0 |
| P3 | 0 | 0 | 0 | 0 | 0 | | | | | | | | 0 |
| P4 | 0 | 0 | 0 | 0 | 0 | | | | | | | | 0 |
| P5 | 0 | 0 | 0 | 0 | 0 | | | | | | | | 0 |
| Q2 | 104 | 97 | 103 | 92 | 98 | | | | | | | | 493 |
| S6 | 0 | 0 | 0 | 0 | 0 | | | | | | | | 0 |
| S7 | 0 | 0 | 0 | 0 | 0 | | | | | | | | 0 |
| S8 | 0 | 0 | 0 | 0 | 1 | | | | | | | | 1 |
| SAND CANYON | 0 | 0 | 0 | 0 | 0 | | | | | | | | 0 |
| SANTA CLARA | 0 | 0 | 0 | 0 | 0 | | | | | | | | 0 |
| SIERRA | 0 | 0 | 0 | 0 | 0 | | | | | | | | 0 |
| T7 | 0 | 0 | 0 | 0 | 0 | | | | | | | | 0 |
| U4 | 0 | 0 | 0 | 0 | 0 | | | | | | | | 0 |
| U6 | 0 | 0 | 0 | 0 | 0 | | | | | | | | 0 |
| VALLEY CENTER | 137 | 126 | 135 | 132 | 127 | | | | | | | | 657 |
| W9 | 0 | 0 | 0 | 0 | 0 | | | | | | | | 0 |
| W10 | 0 | 0 | 0 | 0 | 0 | | | | | | | | 0 |
| W11 | 19 | 17 | 5 | 8 | 44 | | | | | | | | 94 |
| | 704 | 591 | 635 | 624 | 738 | 0 | 0 | 0 | 0 | 0 | 0 | 0 | 3291 |
| GROUNDWATER - SAUGUS | | | | | | | | | | | | | |
| 159 | 0 | 0 | 0 | 0 | 2 | | | | | | | | 2 |
| 160 - DOM | 2 | 0 | 0 | 0 | 0 | | | | | | | | 2 |
| 160 - VGC (not included in % by Source) | 5 | 0 | 9 | 25 | 40 | | | | | | | | 80 |
| 201 | 0 | 0 | 0 | 0 | 0 | | | | | | | | 0 |
| 205 | 0 | 0 | 0 | 0 | 0 | | | | | | | | 0 |
| 206 | 39 | 4 | 19 | 32 | 92 | | | | | | | | 186 |
| 207 | 26 | 4 | 24 | 37 | 34 | | | | | | | | 126 |
| N12 | 37 | 37 | 45 | 52 | 70 | | | | | | | | 240 |
| N13 | 43 | 44 | 49 | 60 | 78 | | | | | | | | 273 |
| SAUGUS 1 | 116 | 105 | 117 | 40 | 1 | | | | | | | | 379 |
| SAUGUS 2 | 0 | 0 | 0 | 74 | 119 | | | | | | | | 193 |
| | 268 | 195 | 263 | 320 | 435 | 0 | 0 | 0 | 0 | 0 | 0 | 0 | 1481 |
| TOTAL GROUNDWATER | 972 | 786 | 898 | 944 | 1173 | 0 | 0 | 0 | 0 | 0 | 0 | 0 | 4772 |

SANTA CLARITA VALLEY WATER AGENCY
 WATER PRODUCTION 2023 (ACRE-FEET)

| GROUNDWATER - ALLUVIUM | JAN | FEB | MAR | APR | MAY | JUN | JUL | AUG | SEP | OCT | NOV | DEC | TOTAL |
|---|-------------|-------------|------------|-------------|-------------|-------------|-------------|-------------|-------------|-------------|------------|-------------|--------------|
| C1 | 19 | 1 | 0 | 0 | 1 | 13 | 10 | 6 | 3 | 1 | 0 | 0 | 54 |
| C2 | 8 | 3 | 0 | 0 | 1 | 7 | 5 | 3 | 2 | 0 | 0 | 0 | 29 |
| C7 | 25 | 9 | 0 | 0 | 2 | 20 | 15 | 10 | 6 | 1 | 0 | 1 | 88 |
| CLARK | 0 | 0 | 0 | 0 | 0 | 0 | 0 | 0 | 0 | 0 | 0 | 0 | 0 |
| D | 0 | 0 | 0 | 0 | 0 | 0 | 0 | 0 | 0 | 0 | 0 | 0 | 0 |
| E15 | 54 | 26 | 9 | 8 | 31 | 11 | 9 | 9 | 6 | 8 | 5 | 19 | 196 |
| E17 | 52 | 37 | 19 | 7 | 22 | 8 | 8 | 7 | 5 | 5 | 7 | 15 | 191 |
| GUIDA | 32 | 18 | 7 | 11 | 24 | 15 | 21 | 14 | 13 | 11 | 35 | 42 | 242 |
| HONBY | 0 | 0 | 0 | 0 | 0 | 0 | 0 | 0 | 0 | 0 | 0 | 0 | 0 |
| LOST CANYON NO.2 | 0 | 0 | 0 | 0 | 0 | 0 | 0 | 0 | 0 | 0 | 0 | 0 | 0 |
| LOST CANYON NO.2A | 19 | 18 | 10 | 21 | 37 | 43 | 3 | 0 | 0 | 0 | 0 | 0 | 151 |
| MITCHELL 5B | 0 | 0 | 0 | 1 | 0 | 0 | 0 | 0 | 0 | 0 | 0 | 0 | 3 |
| N | 117 | 108 | 124 | 123 | 109 | 94 | 112 | 103 | 97 | 86 | 85 | 83 | 1240 |
| N7 | 235 | 139 | 132 | 158 | 165 | 203 | 189 | 221 | 159 | 214 | 102 | 244 | 2162 |
| N8 | 76 | 127 | 174 | 162 | 157 | 71 | 119 | 102 | 148 | 98 | 201 | 82 | 1518 |
| NORTH OAKS CENTRAL | 0 | 0 | 0 | 0 | 0 | 0 | 0 | 0 | 1 | 0 | 0 | 0 | 2 |
| NORTH OAKS EAST | 0 | 0 | 0 | 0 | 0 | 0 | 0 | 0 | 0 | 0 | 0 | 0 | 0 |
| NORTH OAKS WEST | 0 | 0 | 0 | 0 | 0 | 0 | 0 | 0 | 0 | 0 | 0 | 0 | 0 |
| P1 | 0 | 0 | 0 | 0 | 0 | 0 | 0 | 0 | 0 | 0 | 0 | 0 | 0 |
| P3 | 0 | 0 | 0 | 0 | 0 | 0 | 0 | 0 | 0 | 0 | 0 | 0 | 0 |
| P4 | 0 | 0 | 0 | 0 | 0 | 0 | 0 | 0 | 0 | 0 | 0 | 0 | 0 |
| P5 | 0 | 0 | 0 | 0 | 0 | 0 | 0 | 0 | 0 | 0 | 0 | 0 | 0 |
| Q2 | 0 | 0 | 0 | 0 | 0 | 18 | 30 | 88 | 96 | 101 | 99 | 103 | 535 |
| S6 | 0 | 0 | 0 | 0 | 0 | 0 | 0 | 0 | 0 | 0 | 0 | 0 | 0 |
| S7 | 0 | 0 | 0 | 0 | 0 | 0 | 0 | 0 | 0 | 0 | 0 | 0 | 0 |
| S8 | 0 | 0 | 0 | 0 | 0 | 1 | 1 | 1 | 0 | 0 | 0 | 1 | 4 |
| SAND CANYON | 17 | 15 | 9 | 23 | 36 | 42 | 3 | 0 | 0 | 0 | 0 | 0 | 145 |
| SANTA CLARA | 0 | 0 | 0 | 0 | 0 | 0 | 0 | 0 | 0 | 0 | 0 | 0 | 0 |
| SIERRA | 59 | 34 | 19 | 16 | 11 | 0 | 0 | 0 | 0 | 0 | 0 | 0 | 138 |
| T7 | 0 | 0 | 0 | 0 | 0 | 0 | 0 | 0 | 0 | 0 | 0 | 0 | 0 |
| U4 | 0 | 0 | 0 | 0 | 0 | 0 | 0 | 0 | 0 | 0 | 0 | 0 | 0 |
| U6 | 0 | 0 | 0 | 0 | 0 | 0 | 0 | 0 | 0 | 0 | 0 | 0 | 0 |
| VALLEY CENTER | 72 | 111 | 133 | 129 | 133 | 132 | 134 | 136 | 132 | 137 | 129 | 136 | 1516 |
| W9 | 9 | 14 | 3 | 6 | 25 | 23 | 13 | 2 | 2 | 1 | 0 | 0 | 98 |
| W10 | 34 | 32 | 5 | 12 | 49 | 20 | 9 | 0 | 0 | 0 | 0 | 0 | 161 |
| W11 | 37 | 6 | 4 | 5 | 25 | 21 | 13 | 4 | 1 | 3 | 7 | 21 | 147 |
| | 865 | 698 | 649 | 682 | 827 | 744 | 693 | 705 | 670 | 667 | 670 | 748 | 8619 |
| GROUNDWATER - SAUGUS | | | | | | | | | | | | | |
| 159 | 0 | 0 | 0 | 1 | 1 | 15 | 14 | 12 | 8 | 8 | 8 | 0 | 67 |
| 160 - DOM | 0 | 0 | 1 | 0 | 1 | 0 | 0 | 0 | 0 | 0 | 0 | 1 | 3 |
| 160 - VGC (not included in % by Source) | 3 | 9 | 2 | 28 | 38 | 44 | 61 | 51 | 36 | 29 | 12 | 8 | 322 |
| 201 | 0 | 0 | 0 | 0 | 0 | 0 | 0 | 0 | 0 | 0 | 0 | 0 | 0 |
| 205 | 0 | 0 | 0 | 0 | 0 | 0 | 0 | 0 | 0 | 1 | 0 | 0 | 1 |
| 206 | 7 | 54 | 26 | 102 | 44 | 8 | 32 | 17 | 12 | 0 | 0 | 59 | 361 |
| 207 | 36 | 41 | 21 | 67 | 37 | 21 | 12 | 3 | 8 | 0 | 0 | 6 | 254 |
| N12 | 0 | 0 | 0 | 0 | 0 | 0 | 0 | 59 | 73 | 70 | 64 | 59 | 325 |
| N13 | 123 | 89 | 57 | 79 | 95 | 97 | 122 | 75 | 86 | 83 | 76 | 69 | 1051 |
| SAUGUS 1 | 102 | 93 | 104 | 99 | 102 | 99 | 102 | 102 | 95 | 102 | 98 | 117 | 1215 |
| SAUGUS 2 | 102 | 93 | 103 | 99 | 102 | 99 | 76 | 102 | 90 | 95 | 39 | 0 | 1000 |
| | 373 | 378 | 314 | 475 | 419 | 385 | 420 | 421 | 409 | 388 | 297 | 319 | 4598 |
| TOTAL GROUNDWATER | 1238 | 1076 | 963 | 1157 | 1246 | 1129 | 1113 | 1126 | 1079 | 1055 | 968 | 1067 | 13217 |

SANTA CLARITA VALLEY WATER AGENCY
WATER PRODUCTION 2022 (ACRE-FEET)

| GROUNDWATER - ALLUVIUM | JAN | FEB | MAR | APR | MAY | JUN | JUL | AUG | SEP | OCT | NOV | DEC | TOTAL |
|---|-------------|-------------|-------------|-------------|-------------|-------------|-------------|-------------|-------------|-------------|-------------|-------------|--------------|
| C1 | 26 | 30 | 36 | 38 | 43 | 42 | 49 | 48 | 40 | 40 | 31 | 21 | 446 |
| C2 | 13 | 14 | 18 | 19 | 21 | 21 | 21 | 20 | 16 | 16 | 11 | 8 | 198 |
| C7 | 35 | 41 | 48 | 50 | 58 | 62 | 67 | 66 | 55 | 56 | 42 | 29 | 609 |
| CLARK | 0 | 0 | 0 | 0 | 0 | 0 | 0 | 0 | 0 | 0 | 0 | 0 | 0 |
| D | 0 | 0 | 0 | 0 | 0 | 0 | 0 | 0 | 0 | 0 | 0 | 0 | 0 |
| E15 | 54 | 62 | 79 | 76 | 92 | 100 | 117 | 51 | 50 | 165 | 74 | 61 | 982 |
| E17 | 45 | 54 | 64 | 66 | 74 | 73 | 66 | 95 | 92 | 60 | 74 | 40 | 804 |
| GUIDA | 45 | 53 | 52 | 41 | 34 | 39 | 67 | 64 | 57 | 52 | 26 | 22 | 552 |
| HONBY | 0 | 0 | 0 | 0 | 0 | 0 | 0 | 0 | 0 | 0 | 0 | 0 | 0 |
| LOST CANYON NO.2 | 5 | 26 | 19 | 20 | 18 | 0 | 0 | 0 | 0 | 0 | 0 | 0 | 87 |
| LOST CANYON NO.2A | 28 | 63 | 43 | 55 | 70 | 62 | 61 | 70 | 59 | 48 | 33 | 22 | 614 |
| MITCHELL 5A | 6 | 0 | 0 | 0 | 0 | 0 | 0 | 0 | 0 | 0 | 0 | 0 | 6 |
| MITCHELL 5B | 0 | 0 | 0 | 0 | 0 | 0 | 0 | 0 | 0 | 0 | 0 | 0 | 0 |
| N | 89 | 79 | 91 | 75 | 106 | 97 | 104 | 104 | 104 | 93 | 97 | 114 | 1153 |
| N7 | 145 | 88 | 211 | 165 | 183 | 180 | 133 | 158 | 136 | 268 | 142 | 330 | 2139 |
| N8 | 160 | 184 | 104 | 129 | 133 | 123 | 173 | 145 | 164 | 43 | 147 | 0 | 1506 |
| NORTH OAKS CENTRAL | 0 | 0 | 0 | 0 | 0 | 0 | 0 | 0 | 0 | 0 | 0 | 0 | 1 |
| NORTH OAKS EAST | 0 | 0 | 0 | 0 | 0 | 0 | 0 | 0 | 0 | 0 | 0 | 0 | 0 |
| NORTH OAKS WEST | 0 | 0 | 0 | 0 | 0 | 0 | 0 | 0 | 0 | 0 | 0 | 0 | 0 |
| P1 | 15 | 12 | 0 | 0 | 0 | 0 | 0 | 0 | 0 | 0 | 0 | 0 | 27 |
| P3 | 52 | 46 | 13 | 14 | 16 | 1 | 0 | 0 | 0 | 0 | 0 | 0 | 144 |
| P4 | 0 | 0 | 0 | 0 | 0 | 0 | 0 | 0 | 0 | 0 | 0 | 0 | 0 |
| P5 | 0 | 0 | 0 | 0 | 0 | 0 | 0 | 0 | 0 | 0 | 0 | 0 | 0 |
| Q2 | 0 | 0 | 0 | 0 | 0 | 0 | 0 | 0 | 0 | 0 | 0 | 0 | 0 |
| S6 | 0 | 0 | 0 | 0 | 0 | 0 | 0 | 0 | 0 | 0 | 0 | 0 | 0 |
| S7 | 0 | 0 | 0 | 0 | 0 | 0 | 0 | 0 | 0 | 0 | 0 | 0 | 0 |
| S8 | 0 | 0 | 0 | 0 | 0 | 0 | 0 | 0 | 0 | 0 | 0 | 0 | 1 |
| SAND CANYON | 28 | 63 | 52 | 52 | 66 | 59 | 55 | 61 | 52 | 42 | 29 | 20 | 579 |
| SANTA CLARA | 0 | 0 | 0 | 0 | 0 | 0 | 0 | 0 | 0 | 0 | 0 | 0 | 0 |
| SIERRA | 40 | 48 | 57 | 53 | 68 | 67 | 77 | 85 | 88 | 66 | 58 | 51 | 757 |
| T7 | 0 | 0 | 0 | 0 | 0 | 0 | 0 | 0 | 0 | 0 | 0 | 0 | 0 |
| U4 | 0 | 0 | 0 | 0 | 0 | 0 | 0 | 0 | 0 | 0 | 0 | 0 | 0 |
| U6 | 0 | 0 | 0 | 0 | 0 | 0 | 0 | 0 | 0 | 0 | 0 | 0 | 0 |
| VALLEY CENTER | 0 | 0 | 0 | 0 | 0 | 0 | 0 | 0 | 0 | 64 | 160 | 143 | 367 |
| W9 | 35 | 50 | 61 | 82 | 52 | 71 | 56 | 65 | 73 | 58 | 21 | 10 | 635 |
| W10 | 58 | 95 | 108 | 152 | 103 | 119 | 102 | 0 | 126 | 113 | 64 | 19 | 1060 |
| W11 | 45 | 63 | 79 | 106 | 75 | 108 | 107 | 111 | 58 | 100 | 61 | 39 | 953 |
| | 922 | 1074 | 1135 | 1195 | 1212 | 1224 | 1256 | 1142 | 1172 | 1284 | 1071 | 931 | 13619 |
| GROUNDWATER - SAUGUS | | | | | | | | | | | | | |
| 159 | 0 | 0 | 1 | 3 | 6 | 6 | 9 | 6 | 16 | 2 | 1 | 0 | 50 |
| 160 - DOM | 35 | 42 | 0 | 0 | 0 | 0 | 0 | 0 | 0 | 0 | 0 | 0 | 77 |
| 160 - VGC (not included in % by Source) | 13 | 25 | 0 | 0 | 0 | 0 | 0 | 0 | 0 | 16 | 17 | 4 | 75 |
| 201 | 0 | 0 | 0 | 0 | 0 | 0 | 0 | 0 | 0 | 0 | 0 | 0 | 0 |
| 205 | 0 | 0 | 0 | 0 | 0 | 0 | 0 | 0 | 0 | 0 | 0 | 0 | 0 |
| 206 | 50 | 106 | 132 | 157 | 177 | 278 | 317 | 290 | 255 | 221 | 103 | 15 | 2102 |
| 207 | 54 | 116 | 140 | 130 | 65 | 0 | 21 | 228 | 197 | 173 | 58 | 22 | 1204 |
| N12 | 109 | 117 | 142 | 145 | 170 | 164 | 187 | 199 | 193 | 169 | 136 | 93 | 1822 |
| N13 | 122 | 132 | 161 | 166 | 198 | 192 | 221 | 236 | 231 | 203 | 163 | 125 | 2150 |
| SAUGUS 1 | 103 | 93 | 102 | 98 | 101 | 97 | 102 | 103 | 98 | 102 | 98 | 103 | 1199 |
| SAUGUS 2 | 3 | 1 | 0 | 88 | 101 | 95 | 102 | 103 | 98 | 102 | 98 | 101 | 892 |
| | 489 | 630 | 678 | 788 | 818 | 830 | 958 | 1164 | 1088 | 988 | 675 | 464 | 9570 |
| TOTAL GROUNDWATER | 1411 | 1704 | 1813 | 1983 | 2030 | 2055 | 2215 | 2306 | 2280 | 2271 | 1746 | 1396 | 23190 |

SANTA CLARITA VALLEY WATER AGENCY
WATER PRODUCTION BY WELL 2021 (ACRE-FEET)

| NEWHALL WATER DIVISION | JAN | FEB | MAR | APR | MAY | JUN | JUL | AUG | SEP | OCT | NOV | DEC | TOTAL |
|------------------------|------------|------------|------------|------------|------------|------------|------------|------------|------------|------------|------------|------------|-------------|
| N12 | 108 | 70 | 132 | 160 | 190 | 212 | 227 | 218 | 210 | 164 | 150 | 96 | 1937 |
| N13 | 120 | 77 | 146 | 178 | 215 | 237 | 259 | 249 | 239 | 186 | 169 | 108 | 2182 |
| C1 | 27 | 30 | 33 | 39 | 0 | 1 | 57 | 57 | 53 | 41 | 36 | 25 | 398 |
| C2 | 13 | 14 | 15 | 19 | 24 | 25 | 26 | 26 | 24 | 19 | 17 | 12 | 232 |
| C7 | 36 | 39 | 44 | 56 | 67 | 72 | 74 | 74 | 69 | 54 | 48 | 34 | 668 |
| P1 | 0 | 0 | 0 | 0 | 0 | 0 | 0 | 0 | 21 | 28 | 21 | 22 | 92 |
| P3 | 0 | 0 | 0 | 0 | 0 | 32 | 63 | 60 | 49 | 53 | 47 | 54 | 359 |
| P4 | 0 | 0 | 0 | 0 | 0 | 0 | 0 | 0 | 0 | 0 | 0 | 0 | 0 |
| P5 | 0 | 0 | 0 | 0 | 0 | 0 | 0 | 0 | 0 | 0 | 0 | 0 | 0 |
| TOTAL NWD | 303 | 230 | 371 | 452 | 495 | 578 | 704 | 684 | 665 | 544 | 489 | 351 | 5867 |

| SANTA CLARITA WATER DIVISION | JAN | FEB | MAR | APR | MAY | JUN | JUL | AUG | SEP | OCT | NOV | DEC | TOTAL |
|------------------------------|------------|------------|------------|------------|------------|------------|------------|------------|------------|------------|------------|------------|-------------|
| LOST CANYON NO.2 | 23 | 21 | 23 | 27 | 32 | 31 | 34 | 37 | 26 | 21 | 15 | 8 | 298 |
| LOST CANYON NO.2A | 48 | 23 | 52 | 69 | 76 | 69 | 75 | 84 | 70 | 30 | 32 | 17 | 645 |
| SAND CANYON | 50 | 48 | 58 | 58 | 68 | 71 | 76 | 85 | 72 | 52 | 24 | 16 | 678 |
| MITCHELL 5A | 0 | 0 | 0 | 0 | 0 | 0 | 39 | 26 | 34 | 47 | 37 | 22 | 205 |
| MITCHELL 5B | 0 | 0 | 0 | 0 | 0 | 0 | 0 | 0 | 0 | 0 | 0 | 0 | 0 |
| SIERRA | 0 | 0 | 0 | 0 | 0 | 0 | 65 | 88 | 87 | 73 | 65 | 40 | 418 |
| NORTH OAKS EAST | 0 | 0 | 0 | 0 | 0 | 0 | 0 | 0 | 0 | 0 | 0 | 0 | 0 |
| NORTH OAKS CENTRAL | 0 | 0 | 0 | 0 | 0 | 0 | 0 | 0 | 0 | 0 | 0 | 0 | 0 |
| NORTH OAKS WEST | 0 | 0 | 0 | 0 | 0 | 0 | 0 | 0 | 0 | 0 | 0 | 0 | 0 |
| HONBY | 0 | 0 | 0 | 0 | 0 | 0 | 0 | 0 | 0 | 0 | 0 | 0 | 0 |
| GUIDA | 16 | 47 | 51 | 57 | 67 | 72 | 74 | 74 | 69 | 43 | 39 | 32 | 640 |
| CLARK | 0 | 0 | 0 | 0 | 0 | 0 | 0 | 0 | 0 | 0 | 0 | 0 | 0 |
| SANTA CLARA | 0 | 0 | 0 | 0 | 0 | 0 | 0 | 0 | 0 | 0 | 0 | 0 | 0 |
| VALLEY CENTER | 0 | 0 | 0 | 0 | 0 | 0 | 0 | 0 | 0 | 0 | 0 | 0 | 0 |
| TOTAL SCWD | 137 | 139 | 184 | 211 | 243 | 243 | 363 | 394 | 358 | 266 | 211 | 135 | 2884 |

| VALENCIA WATER DIVISION | JAN | FEB | MAR | APR | MAY | JUN | JUL | AUG | SEP | OCT | NOV | DEC | TOTAL |
|------------------------------|------------|------------|------------|-------------|-------------|-------------|-------------|-------------|-------------|-------------|-------------|------------|--------------|
| D | 0 | 0 | 0 | 0 | 0 | 0 | 0 | 0 | 0 | 0 | 0 | 0 | 0 |
| E15 | 47 | 54 | 69 | 103 | 90 | 129 | 141 | 154 | 115 | 85 | 63 | 67 | 1115 |
| E17 | 34 | 41 | 44 | 81 | 76 | 105 | 121 | 121 | 83 | 69 | 73 | 60 | 909 |
| N | 77 | 117 | 107 | 99 | 123 | 114 | 105 | 94 | 84 | 96 | 92 | 89 | 1198 |
| N7 | 116 | 165 | 158 | 100 | 139 | 105 | 143 | 145 | 178 | 177 | 169 | 146 | 1741 |
| N8 | 74 | 128 | 145 | 169 | 173 | 193 | 173 | 156 | 121 | 135 | 134 | 162 | 1763 |
| Q2 | 0 | 0 | 0 | 0 | 0 | 0 | 0 | 0 | 0 | 0 | 0 | 0 | 0 |
| T7 | 0 | 0 | 0 | 0 | 0 | 0 | 0 | 0 | 0 | 0 | 0 | 0 | 0 |
| U6 | 0 | 0 | 0 | 0 | 0 | 0 | 0 | 0 | 0 | 0 | 0 | 0 | 0 |
| U4 | 0 | 0 | 0 | 0 | 0 | 0 | 0 | 0 | 0 | 0 | 0 | 0 | 0 |
| S6 | 0 | 0 | 0 | 0 | 0 | 0 | 0 | 0 | 0 | 0 | 0 | 0 | 0 |
| S7 | 0 | 0 | 0 | 0 | 0 | 0 | 0 | 0 | 0 | 0 | 0 | 0 | 0 |
| S8 | 0 | 0 | 0 | 0 | 0 | 0 | 0 | 0 | 0 | 0 | 0 | 0 | 0 |
| W11 | 2 | 51 | 66 | 97 | 66 | 131 | 133 | 136 | 126 | 126 | 65 | 20 | 1021 |
| W9 | 31 | 32 | 48 | 90 | 107 | 103 | 106 | 108 | 100 | 96 | 49 | 16 | 885 |
| W10 | 0 | 0 | 0 | 0 | 0 | 0 | 153 | 194 | 181 | 154 | 90 | 29 | 802 |
| 159 (GOLF COURSE IRRIGATION) | 0 | 1 | 2 | 0 | 4 | 12 | 2 | 5 | 4 | 1 | 2 | 0 | 34 |
| 160 (SYSTEM) | 1 | 9 | 6 | 6 | 2 | 65 | 110 | 15 | 0 | 4 | 64 | 24 | 306 |
| 160 (GOLF COURSE IRRIGATION) | 22 | 33 | 37 | 65 | 74 | 85 | 87 | 83 | 55 | 85 | 36 | 10 | 671 |
| 201 (SYSTEM) | 0 | 0 | 0 | 0 | 0 | 0 | 0 | 0 | 0 | 0 | 0 | 0 | 0 |
| 205 | 0 | 0 | 0 | 0 | 0 | 0 | 0 | 0 | 0 | 0 | 0 | 0 | 0 |
| 206 | 76 | 95 | 145 | 205 | 118 | 199 | 256 | 267 | 213 | 85 | 91 | 18 | 1767 |
| 207 | 82 | 2 | 0 | 39 | 163 | 220 | 280 | 279 | 219 | 92 | 97 | 20 | 1494 |
| TOTAL VWD | 562 | 728 | 827 | 1053 | 1134 | 1462 | 1809 | 1756 | 1480 | 1207 | 1023 | 662 | 13706 |

| | | | | | | | | | | | | | |
|--------------------------|------------|------------|------------|------------|------------|------------|------------|------------|------------|------------|------------|------------|-------------|
| S1 | 113 | 114 | 132 | 134 | 137 | 125 | 130 | 100 | 103 | 96 | 100 | 102 | 1387 |
| S2 | 76 | 84 | 107 | 106 | 114 | 92 | 109 | 83 | 97 | 96 | 100 | 103 | 1167 |
| TOTAL S1 & S2 | 189 | 197 | 239 | 241 | 251 | 218 | 239 | 183 | 200 | 193 | 200 | 205 | 2554 |

| | | | | | | | | | | | | | |
|------------------------------|-------------|-------------|-------------|-------------|-------------|-------------|-------------|-------------|-------------|-------------|-------------|-------------|--------------|
| TOTAL WELL PRODUCTION | 1192 | 1294 | 1621 | 1957 | 2124 | 2502 | 3116 | 3019 | 2703 | 2210 | 1923 | 1353 | 25011 |
|------------------------------|-------------|-------------|-------------|-------------|-------------|-------------|-------------|-------------|-------------|-------------|-------------|-------------|--------------|

| | | | | | | | | | | | | | |
|--------------------------------|------|------|------|------|------|------|------|------|------|------|------|------|------|
| WELL 201 (NON-SYSTEM) | 106 | 97 | 98 | 86 | 0 | 0 | 0 | 0 | 0 | 0 | 0 | 0 | 387 |
| WELL 205 (NON-SYSTEM) | 0.00 | 0.00 | 0.00 | 5.42 | 0.00 | 0.00 | 0.00 | 0.00 | 0.00 | 0.00 | 0.00 | 0.00 | 5.42 |
| HONBY (NON-SYSTEM) | 0.00 | 0.00 | 0.00 | 0.00 | 0.00 | 0.00 | 0.00 | 0.00 | 0.00 | 0.00 | 0.00 | 0.00 | 0.00 |
| MITCHELL 5B (NON-SYSTEM) | 0.19 | 0.42 | 0.00 | 0.43 | 0.19 | 0.00 | 0.00 | 0.00 | 0.00 | 0.00 | 0.00 | 0.00 | 1.22 |
| N (NON-SYSTEM) | 4.13 | 0.01 | 0.00 | 0.00 | 0.10 | 0.00 | 0.00 | 0.00 | 0.02 | 0.00 | 0.00 | 0.00 | 4.25 |
| N7 (NON-SYSTEM) | 4.04 | 0.03 | 0.00 | 0.00 | 0.00 | 0.00 | 0.00 | 0.00 | 0.00 | 0.00 | 0.00 | 0.00 | 4.08 |
| N8 (NON-SYSTEM) | 2.04 | 0.00 | 0.00 | 0.00 | 0.22 | 0.00 | 0.00 | 0.00 | 0.05 | 0.00 | 0.00 | 0.00 | 2.31 |
| NORTH OAKS CENTAL (NON-SYSTEM) | 0.00 | 0.59 | 0.00 | 0.60 | 0.21 | 0.00 | 0.00 | 0.25 | 0.00 | 0.16 | 0.14 | 0.00 | 1.95 |
| Q2 (NON SYSTEM) | 0.00 | 0.00 | 0.00 | 0.00 | 0.00 | 0.00 | 0.00 | 0.00 | 0.00 | 0.00 | 0.00 | 0.00 | 0.00 |
| S8 (NON-SYSTEM) | 0.72 | 0.31 | 0.00 | 0.19 | 0.09 | 0.00 | 0.25 | 0.11 | 0.00 | 0.03 | 0.28 | 0.01 | 1.99 |
| T7 (NON-SYSTEM) | 0.00 | 0.00 | 0.00 | 0.00 | 0.00 | 0.00 | 0.00 | 0.00 | 0.00 | 0.00 | 0.00 | 0.00 | 0.00 |
| VALLEY CENTER (NON-SYSTEM) | 0.00 | 0.00 | 0.00 | 0.00 | 0.00 | 0.00 | 0.00 | 0.00 | 0.00 | 0.00 | 0.00 | 0.00 | 0.00 |
| W10 (NON-SYSTEM) | 0.00 | 0.42 | 0.00 | 0.00 | 0.39 | 0.61 | 0.00 | 0.00 | 0.00 | 0.00 | 0.00 | 0.00 | 1.43 |
| P3 (NON-SYSTEM) | 0.00 | 0.11 | 0.00 | 0.35 | 0.02 | 0.00 | 0.00 | 0.00 | 0.00 | 0.00 | 0.00 | 0.00 | 0.48 |

SANTA CLARITA VALLEY WATER AGENCY
 WATER PRODUCTION BY WELL 2020 (ACRE-FEET)

| NEWHALL WATER DIVISION | JAN | FEB | MAR | APR | MAY | JUN | JUL | AUG | SEP | OCT | NOV | DEC | TOTAL |
|------------------------|------------|------------|------------|------------|------------|------------|------------|------------|------------|------------|------------|------------|-------------|
| N12 | 104 | 108 | 96 | 94 | 178 | 175 | 164 | 177 | 179 | 183 | 115 | 127 | 1700 |
| N13 | 120 | 126 | 111 | 109 | 127 | 197 | 183 | 74 | 49 | 205 | 128 | 140 | 1669 |
| C1 | 19 | 27 | 17 | 29 | 53 | 58 | 60 | 61 | 27 | 50 | 32 | 31 | 465 |
| C2 | 13 | 14 | 9 | 14 | 27 | 29 | 29 | 29 | 13 | 23 | 15 | 14 | 230 |
| C7 | 35 | 37 | 25 | 38 | 71 | 78 | 79 | 79 | 36 | 66 | 43 | 41 | 627 |
| P1 | 0 | 0 | 0 | 0 | 0 | 0 | 0 | 0 | 0 | 0 | 0 | 0 | 0 |
| P3 | 0 | 0 | 0 | 0 | 0 | 0 | 0 | 0 | 0 | 0 | 0 | 0 | 0 |
| P4 | 0 | 0 | 0 | 0 | 0 | 0 | 0 | 0 | 0 | 0 | 0 | 0 | 0 |
| P5 | 0 | 0 | 0 | 0 | 0 | 0 | 0 | 0 | 0 | 0 | 0 | 0 | 0 |
| TOTAL NWD | 291 | 312 | 257 | 285 | 456 | 537 | 516 | 419 | 303 | 528 | 333 | 354 | 4591 |

| SANTA CLARITA WATER DIVISION | JAN | FEB | MAR | APR | MAY | JUN | JUL | AUG | SEP | OCT | NOV | DEC | TOTAL |
|------------------------------|------------|------------|-----------|-----------|------------|------------|------------|------------|------------|------------|------------|------------|-------------|
| LOST CANYON NO.2 | 36 | 2 | 0 | 0 | 26 | 31 | 46 | 40 | 44 | 47 | 44 | 26 | 342 |
| LOST CANYON NO.2A | 70 | 45 | 13 | 18 | 62 | 64 | 87 | 61 | 100 | 107 | 94 | 60 | 781 |
| SAND CANYON | 80 | 50 | 15 | 20 | 66 | 60 | 76 | 66 | 54 | 100 | 99 | 60 | 746 |
| MITCHELL 5A | 0 | 0 | 0 | 0 | 0 | 0 | 0 | 0 | 0 | 0 | 0 | 0 | 0 |
| MITCHELL 5B | 0 | 0 | 1 | 1 | 0 | 0 | 0 | 0 | 0 | 0 | 0 | 0 | 2 |
| SIERRA | 7 | 18 | 6 | 11 | 13 | 8 | 0 | 0 | 0 | 0 | 0 | 0 | 63 |
| NORTH OAKS EAST | 0 | 0 | 0 | 0 | 0 | 0 | 0 | 0 | 0 | 0 | 0 | 0 | 0 |
| NORTH OAKS CENTRAL | 1 | 3 | 1 | 0 | 0 | 0 | 0 | 0 | 0 | 0 | 0 | 0 | 5 |
| NORTH OAKS WEST | 0 | 0 | 0 | 0 | 0 | 0 | 0 | 0 | 0 | 0 | 0 | 0 | 0 |
| HONBY | 1 | 15 | 0 | 0 | 0 | 0 | 0 | 0 | 0 | 0 | 0 | 0 | 16 |
| GUIDA | 24 | 46 | 0 | 23 | 69 | 52 | 69 | 54 | 54 | 62 | 37 | 1 | 491 |
| CLARK | 17 | 29 | 1 | 0 | 0 | 0 | 0 | 0 | 0 | 0 | 0 | 0 | 47 |
| SANTA CLARA | 1 | 20 | 3 | 0 | 0 | 0 | 0 | 0 | 0 | 0 | 0 | 0 | 24 |
| VALLEY CENTER | 0 | 0 | 0 | 0 | 0 | 0 | 0 | 0 | 0 | 0 | 0 | 0 | 0 |
| TOTAL SCWD | 237 | 228 | 40 | 73 | 236 | 215 | 278 | 221 | 262 | 316 | 274 | 147 | 2517 |

| VALENCIA WATER DIVISION | JAN | FEB | MAR | APR | MAY | JUN | JUL | AUG | SEP | OCT | NOV | DEC | TOTAL |
|------------------------------|------------|------------|------------|------------|------------|------------|------------|------------|------------|------------|------------|------------|-------------|
| D | 20 | 56 | 20 | 23 | 71 | 59 | 36 | 58 | 52 | 48 | 19 | 0 | 462 |
| E15 | 25 | 103 | 33 | 39 | 92 | 90 | 84 | 102 | 90 | 88 | 86 | 84 | 916 |
| E17 | | | | | | | | | | | | 38 | 38 |
| N | 53 | 69 | 19 | 0 | 0 | 0 | 0 | 0 | 0 | 0 | 0 | 50 | 191 |
| N7 | 29 | 120 | 9 | 0 | 0 | 0 | 0 | 0 | 0 | 0 | 0 | 69 | 227 |
| N8 | 89 | 108 | 14 | 0 | 0 | 0 | 0 | 0 | 0 | 0 | 0 | 56 | 267 |
| Q2 | 0 | 0 | 0 | 0 | 0 | 0 | 0 | 0 | 0 | 0 | 0 | 0 | 0 |
| T7 | 3 | 19 | 2 | 0 | 0 | 0 | 0 | 0 | 0 | 0 | 0 | 0 | 23 |
| U6 | 1 | 7 | 5 | 47 | 83 | 0 | 0 | 0 | 0 | 0 | 0 | 0 | 142 |
| U4 | 1 | 4 | 0 | 0 | 0 | 0 | 0 | 0 | 0 | 0 | 0 | 0 | 6 |
| S6 | 0 | 0 | 0 | 0 | 0 | 0 | 0 | 0 | 0 | 0 | 0 | 0 | 0 |
| S7 | 13 | 31 | 0 | 0 | 0 | 0 | 0 | 0 | 0 | 0 | 0 | 0 | 44 |
| S8 | 9 | 14 | 6 | 0 | 0 | 0 | 0 | 0 | 0 | 0 | 0 | 0 | 29 |
| W11 | 40 | 29 | 18 | 36 | 55 | 68 | 91 | 86 | 67 | 34 | 7 | 22 | 552 |
| W9 | 51 | 87 | 57 | 70 | 93 | 102 | 64 | 58 | 59 | 17 | 14 | 17 | 688 |
| W10 | 75 | 63 | 10 | 0 | 0 | 0 | 0 | 0 | 0 | 0 | 0 | 0 | 148 |
| 159 (GOLF COURSE IRRIGATION) | 0 | 1 | 0 | 1 | 4 | 7 | 4 | 5 | 4 | 2 | 1 | 1 | 29 |
| 160 (SYSTEM) | 1 | 2 | 2 | 2 | 2 | 3 | 2 | 0 | 0 | 0 | 3 | 2 | 20 |
| 160 (GOLF COURSE IRRIGATION) | 20 | 29 | 11 | 38 | 73 | 74 | 85 | 69 | 45 | 80 | 31 | 28 | 583 |
| 201 (SYSTEM) | 0 | 0 | 0 | 0 | 0 | 0 | 0 | 0 | 0 | 0 | 0 | 0 | 0 |
| 205 | 0 | 0 | 0 | 0 | 0 | 0 | 0 | 0 | 0 | 0 | 0 | 0 | 0 |
| 206 | 68 | 98 | 95 | 74 | 58 | 115 | 96 | 175 | 77 | 152 | 45 | 55 | 1107 |
| 207 | 78 | 116 | 62 | 109 | 150 | 139 | 192 | 89 | 158 | 63 | 94 | 63 | 1314 |
| TOTAL VWD | 575 | 956 | 362 | 438 | 680 | 656 | 654 | 644 | 553 | 484 | 300 | 484 | 6786 |

| | | | | | | | | | | | | | |
|--------------------------|------------|------------|------------|------------|------------|------------|------------|------------|------------|------------|------------|------------|-------------|
| S1 | 137 | 129 | 131 | 131 | 132 | 129 | 134 | 135 | 131 | 124 | 128 | 120 | 1562 |
| S2 | 128 | 114 | 125 | 122 | 117 | 120 | 117 | 117 | 114 | 21 | 47 | 91 | 1232 |
| TOTAL S1 & S2 | 265 | 243 | 256 | 253 | 249 | 249 | 251 | 252 | 245 | 145 | 176 | 211 | 2794 |

| | | | | | | | | | | | | | |
|------------------------------|-------------|-------------|------------|-------------|-------------|-------------|-------------|-------------|-------------|-------------|-------------|-------------|--------------|
| TOTAL WELL PRODUCTION | 1367 | 1739 | 915 | 1049 | 1621 | 1656 | 1700 | 1536 | 1353 | 1472 | 1083 | 1197 | 16687 |
|------------------------------|-------------|-------------|------------|-------------|-------------|-------------|-------------|-------------|-------------|-------------|-------------|-------------|--------------|

| | | | | | | | | | | | | | |
|---------------------------------|------|------|------|------|------|------|------|------|-------|-------|-------|-------|--------|
| WELL 201 (NON-SYSTEM) | 107 | 61 | 108 | 103 | 102 | 102 | 111 | 102 | 104 | 106 | 103 | 104 | 1212 |
| VALLEY CENTER (NON-SYSTEM) | 0 | 0 | 0 | 0 | 0 | 0 | 0 | 0 | 0 | 0.46 | 3.48 | 0 | 3.94 |
| Q2 (NON-SYSTEM) | 0.12 | 0.03 | 0.05 | 0.05 | 0.13 | 0.30 | 0 | 0.17 | 0.17 | 0 | 0 | 0 | 1.01 |
| 205 (NON-SYSTEM) | 0 | 0 | 0 | 0 | 0 | 0 | 0 | 0 | 0 | 0 | 0 | 0 | 0.00 |
| N (NON-SYSTEM) | 0 | 0 | 0.06 | 0 | 0 | 0 | 0 | 0 | 17.64 | 10.57 | 26.63 | 13.29 | 68.19 |
| N7 (NON-SYSTEM) | 0 | 0 | 0 | 0 | 0 | 0 | 0 | 0 | 0.00 | 15.23 | 30.15 | 21.21 | 66.59 |
| N8 (NON-SYSTEM) | 0 | 0 | 0 | 0 | 0 | 0 | 0 | 0 | 38.40 | 69.40 | 37.71 | 20.87 | 166.38 |
| S8 (NON-SYSTEM) | 0 | 0 | 0 | 0.19 | 0.23 | 0 | 0.68 | 0.21 | 0.11 | 0.60 | 0.39 | 0.32 | 2.73 |
| W10 (NON-SYSTEM) | 0 | 0 | 0 | 0.25 | 0.11 | 0.16 | 0.17 | 0.29 | 0.36 | 0.18 | 0.29 | 0 | 1.81 |
| HONBY (NON-SYSTEM) | | | | 0 | 0 | 0.23 | 0 | 0 | 0 | 0 | 0 | 0 | 0.23 |
| MITCHELL 5B (NON-SYSTEM) | | | | | | | 0.54 | 0.30 | 0 | 0 | 0.24 | 0.35 | 1.43 |
| NORTH OAKS CENTRAL (NON-SYSTEM) | | | | 0 | 0 | 0 | 0 | 0 | 0 | 0.14 | 0.48 | 0 | 0.62 |
| T7 (NON-SYSTEM) | | | | 0 | 0 | 0 | 0 | 0 | 0 | 0 | 0 | 0.01 | 0.01 |

SANTA CLARITA VALLEY WATER AGENCY
WATER PRODUCTION BY WELL 2019 (ACRE-FEET)

| NEWHALL WATER DIVISION | JAN | FEB | MAR | APR | MAY | JUN | JUL | AUG | SEP | OCT | NOV | DEC | TOTAL |
|-------------------------------------|-------------|-------------|------------|-------------|-------------|-------------|-------------|-------------|-------------|-------------|-------------|-------------|--------------|
| N12 | 85 | 72 | 17 | 60 | 41 | 0 | 147 | 191 | 109 | 163 | 137 | 89 | 1112 |
| N13 | 95 | 79 | 21 | 139 | 108 | 168 | 78 | 222 | 190 | 194 | 157 | 102 | 1552 |
| C1 | 21 | 13 | 3 | 23 | 31 | 36 | 46 | 56 | 54 | 44 | 32 | 20 | 379 |
| C2 | 6 | 5 | 0 | 13 | 18 | 20 | 24 | 11 | 27 | 21 | 16 | 10 | 173 |
| C7 | 22 | 18 | 4 | 29 | 40 | 47 | 59 | 75 | 70 | 57 | 44 | 28 | 492 |
| P1 | 0 | 0 | 0 | 0 | 0 | 0 | 0 | 0 | 0 | 0 | 0 | 0 | 0 |
| P3 | 0 | 0 | 0 | 0 | 0 | 0 | 0 | 0 | 0 | 0 | 0 | 0 | 0 |
| P4 | 0 | 0 | 0 | 0 | 0 | 0 | 0 | 0 | 0 | 0 | 0 | 0 | 0 |
| P5 | 0 | 0 | 0 | 0 | 0 | 0 | 0 | 0 | 0 | 0 | 0 | 0 | 0 |
| TOTAL NWD | 229 | 187 | 45 | 265 | 238 | 271 | 353 | 555 | 451 | 479 | 386 | 249 | 3708 |
| SANTA CLARITA WATER DIVISION | JAN | FEB | MAR | APR | MAY | JUN | JUL | AUG | SEP | OCT | NOV | DEC | TOTAL |
| LOST CANYON NO.2 | 0 | 8 | 0 | 0 | 0 | 14 | 44 | 47 | 37 | 27 | 21 | 5 | 203 |
| LOST CANYON NO.2A | 0 | 24 | 1 | 30 | 59 | 50 | 85 | 101 | 77 | 54 | 42 | 11 | 534 |
| SAND CANYON | 3 | 29 | 1 | 38 | 69 | 91 | 91 | 94 | 86 | 58 | 45 | 16 | 621 |
| MITCHELL 5A | 0 | 0 | 0 | 0 | 0 | 0 | 0 | 0 | 0 | 0 | 0 | 0 | 0 |
| MITCHELL 5B | 0 | 0 | 0 | 0 | 0 | 0 | 1 | 1 | 0 | 1 | 0 | 1 | 4 |
| SIERRA | 15 | 54 | 1 | 1 | 6 | 41 | 29 | 13 | 16 | 27 | 2 | 10 | 215 |
| NORTH OAKS EAST | 2 | 35 | 1 | 2 | 1 | 2 | 2 | 1 | 2 | 0 | 0 | 0 | 48 |
| NORTH OAKS CENTRAL | 2 | 47 | 2 | 2 | 1 | 3 | 3 | 2 | 4 | 2 | 1 | 1 | 70 |
| NORTH OAKS WEST | 0 | 0 | 0 | 0 | 0 | 0 | 0 | 0 | 0 | 0 | 0 | 0 | 0 |
| HONBY | 1 | 2 | 0 | 0 | 0 | 0 | 1 | 4 | 4 | 2 | 1 | 1 | 16 |
| GUIDA | 25 | 31 | 0 | 41 | 34 | 53 | 44 | 45 | 45 | 37 | 0 | 50 | 405 |
| CLARK | 19 | 32 | 0 | 29 | 25 | 39 | 32 | 32 | 28 | 39 | 24 | 34 | 333 |
| SANTA CLARA | 1 | 37 | 1 | 1 | 1 | 2 | 1 | 2 | 5 | 2 | 2 | 1 | 56 |
| VALLEY CENTER | 54 | 55 | 1 | 72 | 75 | 0 | 0 | 0 | 0 | 0 | 0 | 0 | 257 |
| TOTAL SCWD | 122 | 354 | 8 | 216 | 271 | 295 | 333 | 342 | 304 | 249 | 138 | 130 | 2762 |
| VALENCIA WATER DIVISION | JAN | FEB | MAR | APR | MAY | JUN | JUL | AUG | SEP | OCT | NOV | DEC | TOTAL |
| D | 34 | 28 | 8 | 5 | 5 | 6 | 7 | 12 | 14 | 16 | 14 | 7 | 155 |
| E15 | 35 | 21 | 1 | 6 | 9 | 8 | 11 | 14 | 32 | 20 | 17 | 7 | 180 |
| N | 20 | 36 | 5 | 25 | 30 | 37 | 43 | 58 | 61 | 39 | 33 | 50 | 437 |
| N7 | 91 | 23 | 8 | 23 | 40 | 49 | 43 | 109 | 100 | 59 | 37 | 68 | 649 |
| N8 | 39 | 16 | 2 | 33 | 27 | 37 | 100 | 60 | 68 | 71 | 38 | 55 | 546 |
| Q2 | 64 | 52 | 4 | 20 | 18 | 0 | 0 | 0 | 0 | 0 | 0 | 0 | 157 |
| T7 | 8 | 4 | 2 | 4 | 6 | 7 | 21 | 39 | 16 | 26 | 6 | 10 | 148 |
| U6 | 2 | 3 | 2 | 5 | 6 | 8 | 33 | 49 | 9 | 6 | 4 | 2 | 128 |
| U4 | 3 | 2 | 1 | 3 | 3 | 3 | 18 | 23 | 5 | 6 | 4 | 2 | 71 |
| S6 | 64 | 74 | 13 | 33 | 50 | 64 | 26 | 0 | 0 | 0 | 0 | 0 | 324 |
| S7 | 24 | 24 | 8 | 5 | 13 | 8 | 10 | 17 | 8 | 13 | 9 | 12 | 151 |
| S8 | 9 | 30 | 4 | 9 | 9 | 13 | 2 | 10 | 7 | 37 | 10 | 4 | 143 |
| W11 | 24 | 30 | 2 | 56 | 49 | 73 | 88 | 103 | 1 | 0 | 61 | 27 | 513 |
| W9 | 22 | 9 | 5 | 39 | 36 | 41 | 98 | 92 | 101 | 75 | 89 | 35 | 641 |
| W10 | 87 | 61 | 8 | 36 | 52 | 74 | 71 | 147 | 152 | 141 | 76 | 93 | 999 |
| 159 (GOLF COURSE IRRIGATION) | 0 | 0 | 0 | 0 | 0 | 5 | 0 | 0 | 0 | 2 | 1 | 0 | 9 |
| 160 (SYSTEM) | 2 | 2 | 1 | 1 | 2 | 1 | 2 | 3 | 2 | 1 | 2 | 1 | 20 |
| 160 (GOLF COURSE IRRIGATION) | 10 | 4 | 19 | 56 | 45 | 66 | 90 | 83 | 40 | 85 | 28 | 7 | 534 |
| 201 (SYSTEM) | 0 | 0 | 0 | 0 | 0 | 0 | 0 | 0 | 0 | 0 | 0 | 0 | 0 |
| 205 | 0 | 0 | 0 | 0 | 0 | 0 | 0 | 0 | 0 | 0 | 0 | 0 | 0 |
| 206 | 95 | 84 | 7 | 42 | 37 | 54 | 58 | 84 | 65 | 75 | 64 | 53 | 716 |
| 207 | 120 | 66 | 6 | 57 | 54 | 50 | 116 | 87 | 100 | 101 | 76 | 108 | 941 |
| TOTAL VWD | 752 | 569 | 106 | 457 | 491 | 605 | 834 | 988 | 780 | 774 | 568 | 539 | 7462 |
| S1 | 143 | 116 | 149 | 146 | 149 | 142 | 140 | 117 | 129 | 141 | 141 | 145 | 1657 |
| S2 | 132 | 114 | 139 | 130 | 128 | 131 | 127 | 125 | 132 | 122 | 123 | 126 | 1528 |
| TOTAL S1 & S2 | 275 | 230 | 288 | 276 | 277 | 273 | 267 | 242 | 261 | 263 | 263 | 271 | 3186 |
| TOTAL WELL PRODUCTION | 1378 | 1340 | 447 | 1214 | 1276 | 1444 | 1787 | 2127 | 1796 | 1765 | 1355 | 1189 | 17118 |
| WELL 201 (NON-SYSTEM) | 106 | 31 | 106 | 99 | 108 | 101 | 105 | 103 | 102 | 105 | 85 | 104 | 1156 |
| VALLEY CENTER (NON-SYSTEM) | 0 | 0 | 0 | 0 | 0 | 0 | 0 | 0.33 | 0 | 0 | 0 | 0 | 0.33 |
| Q2 (NON SYSTEM) | 0 | 0 | 0 | 0 | 0 | 0.05 | 0.09 | 0.13 | 0.60 | 0 | 0.28 | 0.09 | 1.24 |
| 205 (NON-SYSTEM) | 0 | 0 | 0 | 0 | 0 | 0 | 0 | 0 | 0 | 0 | 3.39 | 0 | 3.39 |

SANTA CLARITA VALLEY WATER AGENCY
WATER PRODUCTION BY WELL 2018 (ACRE-FEET)

| NEWHALL WATER DIVISION | JAN | FEB | MAR | APR | MAY | JUN | JUL | AUG | SEP | OCT | NOV | DEC | TOTAL |
|------------------------|------------|------------|------------|------------|------------|-----------|-----------|-----------|-----------|------------|------------|------------|-------------|
| N12 | 0 | 0 | 0 | 0 | 0 | 0 | 0 | 0 | 0 | 0 | 16 | 102 | 117 |
| N13 | 216 | 214 | 164 | 274 | 262 | 44 | 0 | 0 | 0 | 220 | 249 | 120 | 1762 |
| C1 | 30 | 30 | 20 | 33 | 41 | 36 | 41 | 48 | 42 | 42 | 32 | 26 | 421 |
| C2 | 15 | 15 | 9 | 16 | 19 | 17 | 19 | 22 | 20 | 19 | 15 | 12 | 197 |
| C7 | 34 | 33 | 22 | 19 | 0 | 0 | 0 | 0 | 0 | 0 | 0 | 0 | 108 |
| P1 | 0 | 0 | 0 | 0 | 0 | 0 | 0 | 0 | 0 | 0 | 0 | 0 | 0 |
| P3 | 0 | 0 | 0 | 0 | 0 | 0 | 0 | 0 | 0 | 0 | 0 | 0 | 0 |
| P4 | 0 | 0 | 0 | 0 | 0 | 0 | 0 | 0 | 0 | 0 | 0 | 0 | 0 |
| P5 | 0 | 0 | 2 | 0 | 0 | 0 | 0 | 0 | 0 | 0 | 0 | 0 | 2 |
| TOTAL NWD | 295 | 292 | 217 | 342 | 323 | 96 | 61 | 71 | 61 | 281 | 311 | 259 | 2608 |

| SANTA CLARITA WATER DIVISION | JAN | FEB | MAR | APR | MAY | JUN | JUL | AUG | SEP | OCT | NOV | DEC | TOTAL |
|------------------------------|-----------|-----------|------------|------------|------------|------------|------------|------------|------------|------------|------------|------------|-------------|
| LOST CANYON NO.2 | 0 | 10 | 0 | 2 | 0 | 0 | 0 | 0 | 0 | 0 | 0 | 0 | 12 |
| LOST CANYON NO.2A | 5 | 28 | 20 | 37 | 68 | 88 | 85 | 40 | 14 | 0 | 1 | 1 | 387 |
| SAND CANYON | 0 | 0 | 18 | 22 | 68 | 85 | 81 | 42 | 14 | 0 | 1 | 1 | 332 |
| MITCHELL 5A | 0 | 0 | 13 | 1 | 33 | 0 | 0 | 0 | 0 | 0 | 0 | 0 | 47 |
| MITCHELL 5B | 0 | 0 | 0 | 2 | 0 | 55 | 39 | 1 | 0 | 0 | 0 | 0 | 97 |
| SIERRA | 2 | 1 | 19 | 2 | 25 | 54 | 31 | 64 | 31 | 0 | 45 | 39 | 313 |
| NORTH OAKS EAST | 1 | 1 | 12 | 5 | 1 | 1 | 1 | 2 | 4 | 1 | 1 | 1 | 31 |
| NORTH OAKS CENTRAL | 1 | 1 | 0 | 2 | 1 | 2 | 2 | 3 | 4 | 2 | 1 | 1 | 20 |
| NORTH OAKS WEST | 1 | 2 | 18 | 4 | 6 | 0 | 0 | 0 | 0 | 0 | 0 | 0 | 31 |
| HONBY | 0 | 0 | 12 | 1 | 0 | 0 | 1 | 1 | 3 | 1 | 0 | 0 | 19 |
| GUIDA | 10 | 10 | 21 | 10 | 29 | 26 | 51 | 44 | 42 | 42 | 33 | 29 | 347 |
| CLARK | 14 | 7 | 21 | 12 | 23 | 24 | 52 | 48 | 37 | 17 | 0 | 0 | 255 |
| SANTA CLARA | 1 | 6 | 13 | 1 | 0 | 1 | 0 | 1 | 3 | 1 | 0 | 0 | 27 |
| VALLEY CENTER | 0 | 1 | 19 | 2 | 1 | 36 | 117 | 99 | 96 | 92 | 54 | 30 | 547 |
| TOTAL SCWD | 35 | 67 | 186 | 103 | 255 | 372 | 460 | 345 | 248 | 156 | 136 | 102 | 2465 |

| VALENCIA WATER DIVISION | JAN | FEB | MAR | APR | MAY | JUN | JUL | AUG | SEP | OCT | NOV | DEC | TOTAL |
|------------------------------|------------|------------|------------|-------------|-------------|-------------|-------------|-------------|-------------|-------------|-------------|-------------|--------------|
| D | 43 | 49 | 27 | 60 | 62 | 79 | 93 | 92 | 87 | 72 | 55 | 33 | 752 |
| E15 | 51 | 44 | 31 | 32 | 43 | 53 | 78 | 70 | 73 | 68 | 42 | 35 | 619 |
| N | 63 | 67 | 31 | 84 | 72 | 115 | 139 | 112 | 80 | 64 | 59 | 60 | 948 |
| N7 | 61 | 138 | 69 | 101 | 137 | 78 | 104 | 118 | 100 | 230 | 105 | 99 | 1340 |
| N8 | 65 | 100 | 58 | 92 | 130 | 75 | 107 | 122 | 111 | 72 | 116 | 116 | 1165 |
| Q2 | 39 | 69 | 40 | 90 | 92 | 113 | 130 | 123 | 113 | 116 | 100 | 74 | 1100 |
| T7 | 4 | 7 | 16 | 7 | 8 | 10 | 6 | 4 | 6 | 12 | 6 | 5 | 90 |
| U6 | 5 | 8 | 12 | 14 | 11 | 4 | 9 | 8 | 6 | 12 | 8 | 5 | 102 |
| U4 | 3 | 6 | 10 | 6 | 6 | 7 | 5 | 4 | 3 | 6 | 3 | 4 | 63 |
| S6 | 65 | 124 | 39 | 81 | 104 | 95 | 147 | 189 | 153 | 145 | 94 | 113 | 1350 |
| S7 | 15 | 28 | 25 | 43 | 57 | 45 | 68 | 51 | 37 | 56 | 44 | 35 | 503 |
| S8 | 24 | 32 | 17 | 44 | 62 | 60 | 53 | 89 | 69 | 32 | 49 | 27 | 558 |
| W11 | 41 | 34 | 28 | 23 | 37 | 65 | 124 | 110 | 72 | 69 | 30 | 16 | 648 |
| W9 | 3 | 2 | 8 | 29 | 29 | 20 | 24 | 21 | 20 | 22 | 16 | 20 | 214 |
| W10 | 65 | 118 | 28 | 111 | 120 | 143 | 169 | 150 | 113 | 140 | 104 | 123 | 1384 |
| 159 (GOLF COURSE IRRIGATION) | 3 | 4 | 1 | 12 | 6 | 0 | 0 | 0 | 0 | 0 | 0 | 0 | 27 |
| 160 (SYSTEM) | 1 | 1 | 1 | 1 | 1 | 1 | 1 | 1 | 1 | 1 | 1 | 2 | 14 |
| 160 (GOLF COURSE IRRIGATION) | 22 | 28 | 11 | 57 | 58 | 82 | 93 | 77 | 77 | 54 | 34 | 14 | 607 |
| 201 (SYSTEM) | 0 | 0 | 0 | 0 | 0 | 0 | 0 | 0 | 0 | 0 | 0 | 0 | 0 |
| 205 | 0 | 0 | 0 | 0 | 0 | 0 | 0 | 0 | 0 | 0 | 0 | 0 | 0 |
| 206 | 71 | 59 | 30 | 95 | 153 | 141 | 131 | 134 | 142 | 132 | 119 | 124 | 1330 |
| 207 | 66 | 68 | 92 | 94 | 112 | 147 | 186 | 157 | 121 | 158 | 153 | 139 | 1493 |
| TOTAL VWD | 710 | 986 | 575 | 1077 | 1300 | 1334 | 1666 | 1633 | 1382 | 1462 | 1139 | 1043 | 14308 |

| | | | | | | | | | | | | | |
|--------------------------|------------|------------|------------|------------|------------|------------|------------|------------|------------|------------|------------|------------|-------------|
| S1 | 92 | 68 | 134 | 146 | 151 | 145 | 133 | 150 | 147 | 150 | 142 | 150 | 1609 |
| S2 | 84 | 60 | 86 | 64 | 50 | 115 | 150 | 149 | 142 | 142 | 131 | 136 | 1310 |
| TOTAL S1 & S2 | 176 | 128 | 220 | 210 | 201 | 260 | 283 | 300 | 289 | 292 | 272 | 286 | 2919 |

| | | | | | | | | | | | | | |
|------------------------------|-------------|-------------|-------------|-------------|-------------|-------------|-------------|-------------|-------------|-------------|-------------|-------------|--------------|
| TOTAL WELL PRODUCTION | 1216 | 1474 | 1198 | 1732 | 2078 | 2062 | 2470 | 2348 | 1980 | 2191 | 1858 | 1691 | 22299 |
|------------------------------|-------------|-------------|-------------|-------------|-------------|-------------|-------------|-------------|-------------|-------------|-------------|-------------|--------------|

| | | | | | | | | | | | | | |
|-----------------------|-----|-----|-----|-----|-----|-----|-----|-----|-----|-----|-----|-----|------|
| WELL 201 (NON-SYSTEM) | 224 | 201 | 128 | 155 | 154 | 149 | 153 | 148 | 148 | 165 | 154 | 153 | 1931 |
|-----------------------|-----|-----|-----|-----|-----|-----|-----|-----|-----|-----|-----|-----|------|

SANTA CLARITA VALLEY WATER AGENCY
WATER PRODUCTION BY WELL 2017 (ACRE-FEET)

| NEWHALL WATER DIVISION | JAN | FEB | MAR | APR | MAY | JUN | JUL | AUG | SEP | OCT | NOV | DEC | TOTAL |
|------------------------|------------|------------|------------|------------|------------|------------|------------|------------|-----------|-----------|-----------|------------|-------------|
| N12 | 0 | 7 | 130 | 161 | 100 | 127 | 179 | 94 | 0 | 1 | 1 | 1 | 802 |
| N13 | 168 | 145 | 121 | 129 | 64 | 32 | 5 | 2 | 1 | 0 | 0 | 53 | 721 |
| C1 | 0 | 0 | 0 | 0 | 0 | 0 | 0 | 0 | 0 | 0 | 0 | 32 | 32 |
| C2 | 9 | 7 | 15 | 16 | 23 | 27 | 30 | 27 | 19 | 22 | 17 | 14 | 225 |
| C7 | 22 | 17 | 36 | 38 | 52 | 57 | 67 | 60 | 43 | 50 | 39 | 36 | 518 |
| P1 | 0 | 0 | 0 | 0 | 0 | 0 | 0 | 0 | 0 | 0 | 0 | 0 | 0 |
| P3 | 0 | 0 | 0 | 0 | 0 | 0 | 0 | 0 | 0 | 0 | 0 | 0 | 0 |
| P4 | 0 | 0 | 0 | 0 | 0 | 0 | 0 | 0 | 0 | 0 | 0 | 0 | 0 |
| P5 | 0 | 0 | 3 | 2 | 0 | 0 | 0 | 0 | 0 | 0 | 0 | 0 | 5 |
| TOTAL NWD | 199 | 177 | 306 | 347 | 239 | 244 | 281 | 183 | 62 | 73 | 57 | 136 | 2304 |

| SANTA CLARITA WATER DIVISION | JAN | FEB | MAR | APR | MAY | JUN | JUL | AUG | SEP | OCT | NOV | DEC | TOTAL |
|------------------------------|-----------|-----------|------------|-----------|-----------|-----------|-----------|-----------|-----------|------------|------------|------------|------------|
| LOST CANYON NO.2 | 1 | 0 | 9 | 2 | 0 | 0 | 0 | 0 | 0 | 0 | 0 | 0 | 12 |
| LOST CANYON NO.2A | 1 | 1 | 16 | 9 | 6 | 9 | 13 | 16 | 18 | 10 | 0 | 4 | 103 |
| SAND CANYON | 0 | 1 | 16 | 9 | 5 | 5 | 17 | 17 | 15 | 0 | 0 | 0 | 85 |
| MITCHELL 5A | 0 | 0 | 10 | 4 | 3 | 0 | 0 | 0 | 0 | 0 | 0 | 0 | 17 |
| MITCHELL 5B | 0 | 0 | 0 | 2 | 1 | 0 | 0 | 0 | 0 | 0 | 0 | 0 | 3 |
| SIERRA | 1 | 2 | 17 | 5 | 4 | 1 | 1 | 2 | 0 | 0 | 1 | 18 | 52 |
| NORTH OAKS EAST | 1 | 2 | 16 | 5 | 1 | 1 | 1 | 2 | 1 | 2 | 3 | 1 | 36 |
| NORTH OAKS CENTRAL | 0 | 2 | 18 | 5 | 1 | 1 | 1 | 3 | 1 | 2 | 1 | 3 | 38 |
| NORTH OAKS WEST | 0 | 2 | 10 | 2 | 2 | 2 | 1 | 1 | 2 | 2 | 1 | 2 | 27 |
| HONBY | 0 | 0 | 13 | 1 | 0 | 0 | 0 | 3 | 2 | 1 | 0 | 0 | 20 |
| GUIDA | 8 | 1 | 14 | 7 | 11 | 29 | 47 | 7 | 15 | 40 | 27 | 31 | 237 |
| CLARK | 0 | 0 | 0 | 0 | 0 | 0 | 0 | 0 | 0 | 16 | 26 | 14 | 56 |
| SANTA CLARA | 1 | 0 | 0 | 0 | 0 | 0 | 0 | 0 | 0 | 0 | 0 | 0 | 1 |
| VALLEY CENTER | 4 | 5 | 27 | 16 | 1 | 0 | 1 | 9 | 20 | 28 | 80 | 29 | 220 |
| TOTAL SCWD | 17 | 16 | 166 | 87 | 35 | 48 | 82 | 60 | 74 | 101 | 139 | 102 | 907 |

| VALENCIA WATER DIVISION | JAN | FEB | MAR | APR | MAY | JUN | JUL | AUG | SEP | OCT | NOV | DEC | TOTAL |
|------------------------------|------------|-----------|------------|------------|------------|------------|-------------|-------------|-------------|-------------|-------------|-------------|-------------|
| D | 28 | 1 | 19 | 22 | 2 | 5 | 69 | 81 | 77 | 65 | 33 | 50 | 454 |
| E15 | 29 | 2 | 29 | 30 | 3 | 8 | 99 | 110 | 111 | 123 | 74 | 50 | 670 |
| N | 10 | 2 | 28 | 21 | 4 | 21 | 103 | 131 | 128 | 102 | 79 | 96 | 724 |
| N7 | 58 | 3 | 59 | 21 | 6 | 10 | 54 | 104 | 103 | 127 | 59 | 73 | 677 |
| N8 | 5 | 4 | 14 | 51 | 7 | 8 | 49 | 69 | 160 | 107 | 112 | 97 | 684 |
| Q2 | 12 | 1 | 29 | 28 | 3 | 52 | 121 | 128 | 128 | 123 | 99 | 73 | 798 |
| T7 | 2 | 2 | 3 | 5 | 2 | 7 | 5 | 10 | 12 | 7 | 4 | 6 | 63 |
| U6 | 2 | 1 | 7 | 9 | 4 | 14 | 5 | 9 | 11 | 6 | 4 | 7 | 81 |
| U4 | 1 | 1 | 6 | 6 | 2 | 3 | 4 | 6 | 7 | 5 | 2 | 4 | 48 |
| S6 | 31 | 2 | 45 | 48 | 8 | 39 | 226 | 242 | 218 | 216 | 158 | 136 | 1370 |
| S7 | 8 | 4 | 18 | 6 | 5 | 8 | 20 | 45 | 57 | 20 | 25 | 10 | 227 |
| S8 | 7 | 3 | 8 | 9 | 7 | 5 | 19 | 48 | 66 | 18 | 15 | 21 | 225 |
| W11 | 18 | 2 | 27 | 23 | 5 | 43 | 97 | 118 | 110 | 88 | 82 | 59 | 671 |
| W9 | 0 | 0 | 1 | 6 | 8 | 16 | 8 | 6 | 4 | 4 | 4 | 2 | 59 |
| W10 | 9 | 2 | 41 | 41 | 6 | 12 | 136 | 173 | 163 | 142 | 125 | 138 | 987 |
| 159 (GOLF COURSE IRRIGATION) | 0 | 0 | 8 | 30 | 27 | 33 | 38 | 32 | 21 | 22 | 11 | 10 | 232 |
| 160 (SYSTEM) | 1 | 1 | 1 | 1 | 2 | 1 | 0 | 1 | 1 | 1 | 1 | 1 | 12 |
| 160 (GOLF COURSE IRRIGATION) | 7 | 6 | 30 | 66 | 67 | 88 | 94 | 83 | 47 | 101 | 34 | 31 | 652 |
| 201 (SYSTEM) | 0 | 0 | 0 | 0 | 0 | 0 | 0 | 0 | 0 | 0 | 0 | 0 | 0 |
| 205 (SYSTEM) | 0 | 0 | 0 | 0 | 0 | 0 | 0 | 0 | 0 | 0 | 0 | 0 | 0 |
| 206 | 14 | 3 | 59 | 32 | 5 | 8 | 58 | 104 | 104 | 116 | 53 | 101 | 656 |
| 207 | 11 | 4 | 6 | 31 | 9 | 8 | 108 | 109 | 134 | 94 | 114 | 75 | 702 |
| TOTAL VWD | 255 | 45 | 439 | 486 | 182 | 389 | 1312 | 1610 | 1661 | 1486 | 1089 | 1037 | 9991 |

| | | | | | | | | | | | | | |
|--------------------------|------------|------------|------------|------------|------------|------------|------------|------------|------------|------------|------------|------------|-------------|
| S1 | 147 | 135 | 150 | 144 | 147 | 142 | 144 | 142 | 135 | 8 | 50 | 0 | 1345 |
| S2 | 129 | 130 | 140 | 132 | 141 | 129 | 131 | 139 | 139 | 146 | 142 | 150 | 1648 |
| TOTAL S1 & S2 | 277 | 265 | 290 | 275 | 288 | 272 | 275 | 281 | 274 | 154 | 192 | 150 | 2993 |

| | | | | | | | | | | | | | |
|------------------------------|------------|------------|-------------|-------------|------------|------------|-------------|-------------|-------------|-------------|-------------|-------------|--------------|
| TOTAL WELL PRODUCTION | 748 | 502 | 1201 | 1175 | 744 | 953 | 1950 | 2134 | 2072 | 1814 | 1477 | 1425 | 16195 |
|------------------------------|------------|------------|-------------|-------------|------------|------------|-------------|-------------|-------------|-------------|-------------|-------------|--------------|

| | | | | | | | | | | | | | |
|-----------------------|---|---|---|---|---|---|---|----|----|----|----|----|-----|
| WELL 201 (NON-SYSTEM) | 0 | 0 | 0 | 0 | 2 | 0 | 2 | 17 | 18 | 17 | 88 | 97 | 242 |
| WELL 205 (NON-SYSTEM) | 1 | 1 | 1 | 1 | 1 | 1 | 1 | 1 | 1 | 1 | 1 | 1 | 10 |

SANTA CLARITA VALLEY WATER AGENCY
WATER PRODUCTION BY WELL 2016 (ACRE-FEET)

| NEWHALL WATER DIVISION | JAN | FEB | MAR | APR | MAY | JUN | JUL | AUG | SEP | OCT | NOV | DEC | TOTAL |
|------------------------|------------|------------|------------|------------|------------|------------|------------|------------|------------|------------|------------|------------|-------------|
| N12 | 95 | 109 | 113 | 134 | 181 | 239 | 235 | 240 | 227 | 207 | 177 | 72 | 2028 |
| N13 | 104 | 118 | 123 | 146 | 163 | 155 | 209 | 232 | 193 | 141 | 108 | 122 | 1815 |
| C1 | 0 | 0 | 0 | 0 | 0 | 0 | 0 | 0 | 0 | 0 | 0 | 0 | 0 |
| C2 | 4 | 4 | 5 | 4 | 6 | 5 | 3 | 9 | 7 | 8 | 8 | 10 | 73 |
| C7 | 31 | 33 | 31 | 52 | 59 | 55 | 60 | 68 | 55 | 52 | 31 | 25 | 552 |
| P1 | 0 | 0 | 0 | 0 | 0 | 0 | 0 | 0 | 0 | 0 | 0 | 0 | 0 |
| P3 | 0 | 0 | 0 | 0 | 0 | 0 | 0 | 0 | 0 | 0 | 0 | 0 | 0 |
| P4 | 0 | 0 | 0 | 0 | 0 | 0 | 0 | 0 | 0 | 0 | 0 | 0 | 0 |
| P5 | 0 | 0 | 0 | 0 | 0 | 0 | 0 | 0 | 0 | 0 | 0 | 0 | 0 |
| TOTAL NWD | 235 | 264 | 272 | 336 | 410 | 454 | 507 | 549 | 482 | 408 | 323 | 229 | 4468 |

| SANTA CLARITA WATER DIVISION | JAN | FEB | MAR | APR | MAY | JUN | JUL | AUG | SEP | OCT | NOV | DEC | TOTAL |
|------------------------------|------------|------------|------------|------------|------------|------------|------------|------------|------------|------------|-----------|----------|-------------|
| LOST CANYON NO.2 | 0 | 0 | 0 | 0 | 0 | 0 | 0 | 0 | 0 | 0 | 0 | 0 | 0 |
| LOST CANYON NO.2A | 13 | 11 | 20 | 36 | 42 | 48 | 39 | 35 | 18 | 19 | 5 | 1 | 287 |
| SAND CANYON | 13 | 32 | 28 | 51 | 50 | 42 | 29 | 1 | 0 | 4 | 1 | 0 | 251 |
| MITCHELL 5A | 0 | 0 | 0 | 15 | 6 | 5 | 1 | 0 | 0 | 0 | 0 | 0 | 27 |
| MITCHELL 5B | 0 | 0 | 0 | 0 | 0 | 0 | 0 | 0 | 0 | 0 | 0 | 0 | 0 |
| SIERRA | 55 | 62 | 57 | 52 | 44 | 41 | 73 | 70 | 65 | 33 | 9 | 1 | 562 |
| NORTH OAKS EAST | 0 | 0 | 0 | 13 | 2 | 35 | 38 | 1 | 9 | 9 | 4 | 0 | 111 |
| NORTH OAKS CENTRAL | 0 | 1 | 19 | 21 | 13 | 13 | 1 | 0 | 0 | 1 | 0 | 0 | 69 |
| NORTH OAKS WEST | 5 | 0 | 0 | 28 | 20 | 28 | 23 | 2 | 1 | 6 | 0 | 0 | 113 |
| HONBY | 0 | 9 | 3 | 18 | 6 | 1 | 1 | 0 | 0 | 0 | 0 | 0 | 38 |
| GUIDA | 50 | 39 | 31 | 36 | 38 | 43 | 46 | 45 | 37 | 25 | 15 | 0 | 405 |
| CLARK | 49 | 37 | 15 | 41 | 33 | 39 | 42 | 46 | 36 | 22 | 13 | 0 | 373 |
| SANTA CLARA | 33 | 40 | 22 | 48 | 62 | 55 | 32 | 10 | 6 | 12 | 15 | 2 | 337 |
| VALLEY CENTER | 71 | 89 | 73 | 60 | 100 | 112 | 112 | 109 | 104 | 56 | 21 | 5 | 912 |
| TOTAL SCWD | 289 | 320 | 268 | 419 | 416 | 462 | 437 | 319 | 276 | 187 | 83 | 9 | 3485 |

| VALENCIA WATER DIVISION | JAN | FEB | MAR | APR | MAY | JUN | JUL | AUG | SEP | OCT | NOV | DEC | TOTAL |
|------------------------------|------------|-------------|-------------|-------------|-------------|-------------|-------------|-------------|-------------|-------------|-------------|------------|--------------|
| D | 75 | 75 | 79 | 94 | 100 | 91 | 87 | 85 | 76 | 83 | 77 | 58 | 978 |
| E15 | 44 | 56 | 58 | 61 | 51 | 80 | 131 | 135 | 125 | 86 | 60 | 36 | 924 |
| N | 34 | 0 | 0 | 73 | 108 | 64 | 119 | 125 | 121 | 71 | 89 | 34 | 837 |
| N7 | 75 | 128 | 111 | 112 | 196 | 96 | 114 | 126 | 117 | 113 | 92 | 77 | 1356 |
| N8 | 124 | 105 | 73 | 160 | 114 | 88 | 113 | 112 | 111 | 102 | 125 | 46 | 1273 |
| Q2 | 76 | 85 | 91 | 113 | 123 | 107 | 119 | 123 | 120 | 90 | 83 | 46 | 1177 |
| T7 | 2 | 3 | 4 | 4 | 3 | 4 | 4 | 3 | 2 | 3 | 4 | 1 | 36 |
| U6 | 5 | 7 | 9 | 9 | 7 | 5 | 6 | 7 | 3 | 3 | 6 | 1 | 67 |
| U4 | 4 | 5 | 5 | 6 | 4 | 3 | 3 | 4 | 2 | 2 | 4 | 1 | 43 |
| S6 | 166 | 187 | 162 | 198 | 210 | 171 | 209 | 218 | 178 | 158 | 138 | 85 | 2081 |
| S7 | 13 | 14 | 24 | 14 | 30 | 18 | 46 | 24 | 18 | 17 | 25 | 15 | 255 |
| S8 | 10 | 15 | 13 | 39 | 44 | 29 | 11 | 41 | 21 | 17 | 8 | 13 | 262 |
| W11 | 72 | 79 | 45 | 77 | 126 | 118 | 92 | 0 | 58 | 77 | 69 | 22 | 835 |
| W9 | 32 | 0 | 0 | 0 | 0 | 0 | 2 | 1 | 1 | 1 | 0 | 0 | 39 |
| W10 | 0 | 1 | 110 | 1 | 0 | 0 | 42 | 187 | 186 | 175 | 160 | 108 | 970 |
| 159 (GOLF COURSE IRRIGATION) | 0 | 1 | 8 | 17 | 30 | 41 | 43 | 40 | 31 | 12 | 1 | 1 | 225 |
| 160 (SYSTEM) | 1 | 1 | 3 | 1 | 2 | 1 | 1 | 1 | 2 | 1 | 1 | 1 | 17 |
| 160 (GOLF COURSE IRRIGATION) | 11 | 21 | 27 | 53 | 61 | 68 | 79 | 65 | 38 | 69 | 23 | 14 | 529 |
| 201 | 0 | 0 | 0 | 0 | 0 | 0 | 0 | 0 | 0 | 0 | 0 | 0 | 0 |
| 205 (SYSTEM) | 0 | 0 | 0 | 0 | 0 | 0 | 0 | 0 | 0 | 0 | 0 | 0 | 0 |
| 208 | 0 | 15 | 181 | 158 | 173 | 112 | 123 | 150 | 104 | 100 | 108 | 102 | 1326 |
| 207 | 234 | 209 | 60 | 101 | 86 | 128 | 126 | 92 | 112 | 120 | 104 | 76 | 1446 |
| TOTAL VWD | 980 | 1006 | 1062 | 1288 | 1469 | 1226 | 1470 | 1539 | 1423 | 1298 | 1177 | 738 | 14676 |

| | | | | | | | | | | | | | |
|--------------------------|------------|------------|------------|----------|----------|----------|------------|------------|------------|------------|------------|------------|-------------|
| S1 | 146 | 138 | 150 | 0 | 0 | 0 | 147 | 149 | 141 | 135 | 145 | 147 | 1299 |
| S2 | 147 | 139 | 150 | 0 | 0 | 0 | 145 | 149 | 131 | 134 | 143 | 143 | 1280 |
| TOTAL S1 & S2 | 293 | 277 | 300 | 0 | 0 | 0 | 293 | 297 | 273 | 269 | 289 | 289 | 2579 |

| | | | | | | | | | | | | | |
|------------------------------|-------------|-------------|-------------|-------------|-------------|-------------|-------------|-------------|-------------|-------------|-------------|-------------|--------------|
| TOTAL WELL PRODUCTION | 1797 | 1868 | 1903 | 2043 | 2294 | 2142 | 2706 | 2704 | 2453 | 2161 | 1872 | 1264 | 25208 |
|------------------------------|-------------|-------------|-------------|-------------|-------------|-------------|-------------|-------------|-------------|-------------|-------------|-------------|--------------|

| | | | | | | | | | | | | | |
|-----------------------|---|---|---|---|---|---|---|---|---|---|---|---|----|
| WELL 205 (NON-SYSTEM) | 1 | 0 | 2 | 1 | 1 | 1 | 1 | 1 | 2 | 1 | 1 | 1 | 13 |
|-----------------------|---|---|---|---|---|---|---|---|---|---|---|---|----|

SANTA CLARITA VALLEY WATER AGENCY
 WATER PRODUCTION BY WELL 2015 (ACRE-FEET)

| | JAN | FEB | MAR | APR | MAY | JUN | JUL | AUG | SEP | OCT | NOV | DEC | TOTAL |
|-------------------------------------|-------------|-------------|-------------|-------------|-------------|-------------|-------------|-------------|-------------|-------------|-------------|-------------|--------------|
| NEWHALL WATER DIVISION | | | | | | | | | | | | | |
| N12 | 111 | 109 | 94 | 144 | 144 | 151 | 163 | 179 | 187 | 162 | 146 | 121 | 1710 |
| N13 | 131 | 120 | 182 | 178 | 176 | 206 | 185 | 195 | 132 | 181 | 162 | 138 | 1986 |
| C1 | 17 | 17 | 24 | 26 | 24 | 8 | 0 | 12 | 24 | 25 | 24 | 12 | 214 |
| C2 | 0 | 0 | 0 | 8 | 9 | 8 | 8 | 8 | 7 | 9 | 12 | 9 | 78 |
| C7 | 59 | 57 | 78 | 81 | 75 | 83 | 83 | 80 | 64 | 70 | 62 | 48 | 838 |
| P1 | 0 | 0 | 0 | 0 | 0 | 0 | 0 | 0 | 0 | 0 | 0 | 0 | 0 |
| P3 | 0 | 0 | 0 | 0 | 0 | 0 | 0 | 0 | 0 | 0 | 0 | 0 | 0 |
| P4 | 0 | 0 | 0 | 0 | 0 | 0 | 0 | 0 | 0 | 0 | 0 | 0 | 0 |
| P5 | 0 | 0 | 0 | 0 | 0 | 0 | 0 | 0 | 0 | 0 | 0 | 0 | 0 |
| TOTAL NWD | 317 | 303 | 378 | 436 | 428 | 456 | 440 | 474 | 415 | 447 | 407 | 328 | 4827 |
| SANTA CLARITA WATER DIVISION | | | | | | | | | | | | | |
| LOST CANYON NO.2 | 49 | 20 | 0 | 0 | 0 | 0 | 0 | 0 | 0 | 0 | 0 | 0 | 69 |
| LOST CANYON NO.2A | 0 | 0 | 38 | 42 | 34 | 12 | 36 | 41 | 33 | 31 | 27 | 20 | 314 |
| SAND CANYON | 50 | 37 | 57 | 44 | 39 | 32 | 56 | 62 | 50 | 46 | 42 | 33 | 548 |
| MITCHELL 5A | 1 | 1 | 0 | 0 | 6 | 1 | 1 | 0 | 0 | 0 | 0 | 0 | 10 |
| MITCHELL 5B | 0 | 0 | 0 | 0 | 0 | 0 | 0 | 0 | 0 | 0 | 0 | 0 | 0 |
| SIERRA | 48 | 29 | 36 | 48 | 37 | 54 | 22 | 61 | 51 | 51 | 63 | 83 | 563 |
| NORTH OAKS EAST | 0 | 0 | 0 | 0 | 0 | 0 | 0 | 0 | 0 | 0 | 0 | 0 | 0 |
| NORTH OAKS CENTRAL | 1 | 1 | 1 | 0 | 0 | 0 | 0 | 0 | 0 | 0 | 0 | 0 | 3 |
| NORTH OAKS WEST | 89 | 54 | 80 | 69 | 38 | 0 | 11 | 21 | 34 | 1 | 0 | 0 | 397 |
| HONBY | 0 | 0 | 0 | 0 | 0 | 2 | 4 | 2 | 13 | 38 | 13 | 0 | 72 |
| GUIDA | 37 | 62 | 63 | 48 | 63 | 64 | 56 | 55 | 49 | 41 | 42 | 33 | 613 |
| CLARK | 35 | 69 | 51 | 30 | 24 | 58 | 54 | 53 | 34 | 26 | 13 | 23 | 470 |
| SANTA CLARA | 9 | 15 | 70 | 35 | 49 | 9 | 52 | 74 | 37 | 47 | 48 | 39 | 484 |
| VALLEY CENTER | 104 | 74 | 102 | 84 | 54 | 49 | 83 | 119 | 102 | 102 | 94 | 87 | 1054 |
| TOTAL SCWD | 423 | 362 | 498 | 400 | 344 | 281 | 375 | 488 | 403 | 383 | 342 | 298 | 4597 |
| VALENCIA WATER DIVISION | | | | | | | | | | | | | |
| D | 63 | 67 | 73 | 85 | 100 | 107 | 110 | 109 | 106 | 110 | 99 | 93 | 1123 |
| E15 | 74 | 87 | 112 | 126 | 101 | 106 | 109 | 112 | 96 | 105 | 96 | 60 | 1186 |
| N | 25 | 27 | 120 | 131 | 131 | 146 | 123 | 150 | 123 | 111 | 59 | 28 | 1175 |
| N7 | 80 | 90 | 133 | 138 | 111 | 122 | 90 | 123 | 116 | 129 | 114 | 97 | 1343 |
| N8 | 107 | 81 | 96 | 150 | 115 | 138 | 134 | 94 | 83 | 122 | 104 | 127 | 1352 |
| Q2 | 3 | 20 | 97 | 84 | 112 | 124 | 109 | 117 | 115 | 120 | 104 | 96 | 1102 |
| T7 | 1 | 2 | 3 | 5 | 5 | 4 | 2 | 5 | 4 | 4 | 5 | 3 | 44 |
| U6 | 3 | 5 | 4 | 6 | 9 | 4 | 8 | 5 | 6 | 9 | 5 | 9 | 73 |
| U4 | 3 | 3 | 3 | 5 | 8 | 7 | 5 | 6 | 6 | 6 | 4 | 6 | 62 |
| S6 | 142 | 145 | 162 | 165 | 177 | 210 | 244 | 206 | 190 | 173 | 169 | 145 | 2127 |
| S7 | 25 | 20 | 26 | 27 | 28 | 51 | 54 | 101 | 76 | 32 | 30 | 30 | 499 |
| S8 | 24 | 14 | 23 | 51 | 34 | 50 | 28 | 0 | 45 | 76 | 48 | 32 | 423 |
| W11 | 55 | 57 | 77 | 106 | 91 | 103 | 116 | 125 | 122 | 125 | 82 | 82 | 1142 |
| W9 | 71 | 63 | 84 | 62 | 61 | 55 | 53 | 51 | 47 | 46 | 43 | 40 | 656 |
| W10 | 83 | 121 | 128 | 155 | 140 | 129 | 119 | 109 | 112 | 157 | 46 | 0 | 1299 |
| 159 (GOLF COURSE IRRIGATION) | 0 | 0 | 5 | 18 | 20 | 32 | 30 | 34 | 18 | 18 | 8 | 0 | 183 |
| 160 (SYSTEM) | 1 | 2 | 1 | 3 | 2 | 1 | 1 | 0 | 1 | 3 | 2 | 1 | 16 |
| 160 (GOLF COURSE IRRIGATION) | 15 | 22 | 41 | 54 | 49 | 71 | 58 | 75 | 34 | 69 | 31 | 17 | 536 |
| 201 | 0 | 0 | 0 | 0 | 0 | 0 | 0 | 0 | 0 | 0 | 0 | 0 | 0 |
| 205 (SYSTEM) | 0 | 0 | 0 | 0 | 0 | 0 | 0 | 0 | 0 | 0 | 0 | 0 | 0 |
| 206 | 101 | 91 | 113 | 110 | 134 | 124 | 96 | 18 | 0 | 101 | 0 | 0 | 889 |
| 207 | 112 | 97 | 130 | 132 | 104 | 104 | 145 | 266 | 268 | 117 | 273 | 276 | 2025 |
| TOTAL VWD | 989 | 1014 | 1414 | 1613 | 1531 | 1688 | 1632 | 1706 | 1568 | 1634 | 1323 | 1141 | 17254 |
| S1 | 152 | 145 | 156 | 154 | 154 | 138 | 137 | 142 | 134 | 140 | 143 | 132 | 1726 |
| S2 | 146 | 55 | 0 | 91 | 118 | 133 | 139 | 136 | 60 | 82 | 143 | 132 | 1236 |
| TOTAL S1 & S2 | 298 | 200 | 156 | 245 | 271 | 271 | 277 | 278 | 194 | 222 | 285 | 264 | 2961 |
| TOTAL WELL PRODUCTION | 2027 | 1879 | 2446 | 2694 | 2574 | 2696 | 2724 | 2946 | 2580 | 2686 | 2357 | 2032 | 29640 |
| WELL 205 (NON-SYSTEM) | 2 | 1 | 1 | 1 | 1 | 2 | 1 | 1 | 1 | 1 | 2 | 1 | 13 |

SANTA CLARITA VALLEY WATER AGENCY
 WATER PRODUCTION BY WELL 2014 (ACRE-FEET)

| NEWHALL WATER DIVISION | JAN | FEB | MAR | APR | MAY | JUN | JUL | AUG | SEP | OCT | NOV | DEC | TOTAL |
|-------------------------------------|-------------|-------------|-------------|-------------|-------------|-------------|-------------|-------------|-------------|-------------|-------------|-------------|--------------|
| N12 | 220 | 225 | 251 | 263 | 227 | 199 | 235 | 202 | 249 | 222 | 154 | 86 | 2532 |
| N13 | 0 | 0 | 0 | 0 | 60 | 118 | 272 | 281 | 164 | 170 | 151 | 101 | 1317 |
| C1 | 17 | 15 | 26 | 32 | 37 | 41 | 40 | 37 | 33 | 29 | 22 | 12 | 340 |
| C2 | 12 | 10 | 0 | 0 | 3 | 12 | 14 | 13 | 13 | 15 | 2 | 0 | 95 |
| C7 | 42 | 37 | 63 | 82 | 95 | 103 | 108 | 103 | 98 | 96 | 79 | 40 | 947 |
| P1 | 0 | 0 | 0 | 0 | 0 | 0 | 0 | 0 | 0 | 0 | 0 | 0 | 0 |
| P3 | 0 | 0 | 0 | 0 | 0 | 0 | 0 | 0 | 0 | 0 | 0 | 0 | 0 |
| P4 | 0 | 0 | 0 | 0 | 0 | 0 | 0 | 0 | 0 | 0 | 0 | 0 | 0 |
| P5 | 0 | 0 | 0 | 0 | 0 | 0 | 0 | 0 | 0 | 0 | 0 | 0 | 0 |
| TOTAL NWD | 291 | 286 | 340 | 378 | 422 | 473 | 669 | 636 | 657 | 532 | 407 | 240 | 5231 |
| SANTA CLARITA WATER DIVISION | JAN | FEB | MAR | APR | MAY | JUN | JUL | AUG | SEP | OCT | NOV | DEC | TOTAL |
| LOST CANYON NO.2 | 7 | 7 | 26 | 64 | 68 | 74 | 64 | 73 | 56 | 50 | 47 | 34 | 570 |
| LOST CANYON NO.2A | 4 | 5 | 15 | 37 | 47 | 52 | 0 | 0 | 0 | 0 | 0 | 0 | 160 |
| SAND CANYON | 40 | 28 | 22 | 38 | 36 | 13 | 46 | 51 | 37 | 8 | 0 | 12 | 331 |
| MITCHELL 5A | 0 | 0 | 10 | 9 | 30 | 30 | 8 | 3 | 1 | 0 | 0 | 0 | 91 |
| MITCHELL 5B | 0 | 0 | 6 | 6 | 4 | 0 | 0 | 0 | 0 | 1 | 0 | 0 | 17 |
| SIERRA | 0 | 0 | 0 | 0 | 0 | 0 | 0 | 0 | 0 | 0 | 29 | 28 | 67 |
| NORTH OAKS EAST | 24 | 25 | 31 | 33 | 26 | 15 | 34 | 46 | 26 | 0 | 0 | 0 | 260 |
| NORTH OAKS CENTRAL | 47 | 41 | 62 | 37 | 41 | 40 | 63 | 49 | 17 | 8 | 0 | 1 | 406 |
| NORTH OAKS WEST | 37 | 16 | 39 | 64 | 15 | 15 | 7 | 58 | 73 | 66 | 60 | 80 | 530 |
| HONBY | 3 | 2 | 13 | 2 | 0 | 0 | 0 | 0 | 1 | 0 | 0 | 0 | 21 |
| GUIDA | 72 | 54 | 66 | 85 | 71 | 76 | 83 | 78 | 66 | 70 | 33 | 27 | 781 |
| CLARK | 35 | 27 | 30 | 33 | 28 | 27 | 22 | 1 | 0 | 0 | 8 | 31 | 242 |
| SANTA CLARA | 2 | 2 | 26 | 21 | 6 | 6 | 7 | 7 | 8 | 5 | 4 | 10 | 104 |
| VALLEY CENTER | 1 | 18 | 44 | 47 | 36 | 88 | 67 | 91 | 85 | 46 | 55 | 92 | 650 |
| TOTAL SCWD | 272 | 225 | 390 | 476 | 408 | 416 | 401 | 457 | 370 | 254 | 236 | 315 | 4220 |
| VALENCIA WATER DIVISION | JAN | FEB | MAR | APR | MAY | JUN | JUL | AUG | SEP | OCT | NOV | DEC | TOTAL |
| D | 65 | 65 | 88 | 96 | 119 | 114 | 118 | 101 | 110 | 105 | 88 | 19 | 1087 |
| E15 | 49 | 96 | 142 | 158 | 174 | 170 | 172 | 166 | 166 | 163 | 147 | 73 | 1676 |
| N | 31 | 75 | 110 | 134 | 157 | 151 | 130 | 127 | 111 | 134 | 87 | 18 | 1266 |
| N7 | 124 | 76 | 143 | 174 | 238 | 186 | 178 | 192 | 192 | 190 | 128 | 55 | 1875 |
| N8 | 54 | 114 | 178 | 163 | 143 | 163 | 187 | 176 | 160 | 177 | 217 | 44 | 1777 |
| Q2 | 84 | 94 | 125 | 141 | 153 | 142 | 139 | 131 | 121 | 122 | 9 | 3 | 1264 |
| T7 | 6 | 13 | 77 | 81 | 103 | 75 | 3 | 2 | 2 | 1 | 1 | 1 | 365 |
| U6 | 60 | 79 | 109 | 88 | 0 | 110 | 155 | 147 | 130 | 32 | 5 | 3 | 918 |
| U4 | 5 | 12 | 96 | 112 | 134 | 122 | 101 | 95 | 89 | 43 | 5 | 3 | 818 |
| S8 | 83 | 185 | 227 | 247 | 272 | 264 | 260 | 255 | 235 | 232 | 177 | 120 | 2558 |
| S7 | 17 | 18 | 48 | 75 | 99 | 112 | 140 | 127 | 96 | 78 | 40 | 12 | 862 |
| S8 | 17 | 36 | 51 | 67 | 123 | 136 | 100 | 109 | 101 | 67 | 40 | 20 | 868 |
| W11 | 67 | 67 | 42 | 117 | 140 | 136 | 129 | 136 | 128 | 104 | 95 | 9 | 1171 |
| W9 | 13 | 83 | 90 | 54 | 89 | 82 | 81 | 78 | 72 | 69 | 67 | 56 | 831 |
| W10 | 84 | 102 | 130 | 163 | 183 | 175 | 183 | 180 | 168 | 168 | 151 | 59 | 1746 |
| 159 (GOLF COURSE IRRIGATION) | 0 | 0 | 0 | 2 | 0 | 0 | 0 | 0 | 1 | 3 | 2 | 0 | 8 |
| 160 (SYSTEM) | 1 | 1 | 1 | 2 | 1 | 2 | 1 | 1 | 1 | 2 | 1 | 2 | 17 |
| 160 (GOLF COURSE IRRIGATION) | 34 | 30 | 45 | 63 | 82 | 94 | 82 | 82 | 82 | 60 | 26 | 3 | 664 |
| 201 | 0 | 0 | 0 | 0 | 0 | 0 | 0 | 0 | 0 | 0 | 0 | 0 | 0 |
| 205 (SYSTEM) | 0 | 0 | 0 | 0 | 0 | 0 | 0 | 0 | 0 | 0 | 0 | 0 | 0 |
| 206 | 27 | 24 | 110 | 106 | 140 | 122 | 88 | 127 | 118 | 115 | 120 | 95 | 1193 |
| 207 | 31 | 33 | 99 | 114 | 112 | 108 | 99 | 115 | 111 | 124 | 91 | 91 | 1130 |
| TOTAL VWD | 853 | 1201 | 1913 | 2158 | 2462 | 2463 | 2347 | 2348 | 2174 | 1989 | 1498 | 687 | 22092 |
| S1 | 0 | 0 | 0 | 0 | 27 | 121 | 143 | 130 | 142 | 152 | 98 | 0 | 813 |
| S2 | 159 | 158 | 144 | 120 | 110 | 140 | 143 | 126 | 143 | 148 | 142 | 156 | 1689 |
| TOTAL S1 & S2 | 159 | 158 | 144 | 120 | 137 | 262 | 286 | 256 | 285 | 300 | 240 | 156 | 2502 |
| TOTAL WELL PRODUCTION | 1575 | 1870 | 2797 | 3131 | 3429 | 3613 | 3703 | 3696 | 3386 | 3075 | 2381 | 1398 | 34045 |

WELL 205 (NON-SYSTEM) 1 1 1 1 1 1 1 1 1 1 1 1 1 13

SANTA CLARITA VALLEY WATER AGENCY
WATER PRODUCTION BY WELL 2013 (ACRE-FEET)

| | JAN | FEB | MAR | APR | MAY | JUN | JUL | AUG | SEP | OCT | NOV | DEC | TOTAL |
|-------------------------------------|-------------|-------------|-------------|-------------|-------------|-------------|-------------|-------------|-------------|-------------|-------------|-------------|--------------|
| NEWHALL WATER DIVISION | | | | | | | | | | | | | |
| N12 | 124 | 112 | 164 | 207 | 274 | 266 | 275 | 201 | 265 | 272 | 159 | 157 | 2476 |
| N13 | 113 | 102 | 101 | 179 | 57 | 201 | 245 | 88 | 189 | 84 | 0 | 0 | 1360 |
| C1 | 25 | 10 | 0 | 0 | 0 | 0 | 0 | 0 | 0 | 16 | 19 | 16 | 87 |
| C2 | 15 | 5 | 0 | 2 | 23 | 27 | 30 | 24 | 28 | 16 | 14 | 12 | 199 |
| C7 | 51 | 18 | 0 | 15 | 83 | 90 | 99 | 97 | 90 | 53 | 45 | 39 | 680 |
| P1 | 16 | 17 | 10 | 10 | 0 | 0 | 0 | 0 | 0 | 0 | 0 | 0 | 53 |
| P3 | 24 | 29 | 17 | 19 | 22 | 6 | 1 | 0 | 0 | 0 | 0 | 0 | 119 |
| P4 | 0 | 0 | 0 | 0 | 0 | 0 | 0 | 0 | 0 | 0 | 0 | 0 | 0 |
| P5 | 33 | 39 | 25 | 27 | 31 | 28 | 35 | 38 | 11 | 0 | 0 | 0 | 267 |
| TOTAL NWD | 401 | 332 | 318 | 459 | 491 | 619 | 686 | 448 | 583 | 442 | 238 | 225 | 5241 |
| SANTA CLARITA WATER DIVISION | | | | | | | | | | | | | |
| LOST CANYON NO.2 | 63 | 61 | 72 | 72 | 78 | 85 | 60 | 64 | 42 | 47 | 13 | 17 | 674 |
| LOST CANYON NO.2A | 58 | 17 | 55 | 48 | 55 | 60 | 41 | 45 | 29 | 34 | 17 | 1 | 460 |
| SAND CANYON | 101 | 89 | 70 | 75 | 79 | 83 | 57 | 54 | 17 | 29 | 20 | 59 | 733 |
| MITCHELL 5A | 19 | 0 | 4 | 20 | 21 | 10 | 33 | 21 | 20 | 23 | 0 | 0 | 171 |
| MITCHELL 5B | 58 | 0 | 8 | 49 | 38 | 22 | 18 | 10 | 9 | 2 | 0 | 1 | 215 |
| SIERRA | 77 | 3 | 0 | 0 | 0 | 0 | 0 | 0 | 0 | 0 | 0 | 0 | 80 |
| NORTH OAKS EAST | 66 | 0 | 31 | 33 | 73 | 69 | 52 | 45 | 34 | 33 | 0 | 0 | 436 |
| NORTH OAKS CENTRAL | 80 | 31 | 100 | 50 | 43 | 35 | 57 | 66 | 50 | 66 | 79 | 67 | 724 |
| NORTH OAKS WEST | 86 | 53 | 61 | 64 | 108 | 62 | 63 | 47 | 10 | 0 | 0 | 0 | 534 |
| HONBY | 78 | 48 | 57 | 12 | 79 | 76 | 71 | 31 | 19 | 19 | 10 | 0 | 500 |
| GUIDA | 96 | 55 | 70 | 33 | 68 | 94 | 104 | 92 | 87 | 93 | 84 | 78 | 974 |
| CLARK | 51 | 36 | 34 | 39 | 32 | 28 | 42 | 31 | 28 | 30 | 23 | 26 | 400 |
| SANTA CLARA | 71 | 11 | 61 | 71 | 30 | 12 | 9 | 12 | 8 | 12 | 4 | 1 | 302 |
| VALLEY CENTER | 110 | 95 | 72 | 109 | 100 | 90 | 113 | 89 | 63 | 109 | 62 | 47 | 1059 |
| TOTAL SCWD | 994 | 499 | 695 | 675 | 824 | 726 | 720 | 607 | 416 | 497 | 312 | 297 | 7252 |
| VALENCIA WATER DIVISION | | | | | | | | | | | | | |
| D | 65 | 20 | 73 | 72 | 58 | 79 | 99 | 98 | 77 | 71 | 89 | 68 | 850 |
| E15 | 28 | 71 | 51 | 70 | 91 | 110 | 83 | 91 | 98 | 80 | 42 | 37 | 853 |
| N | 35 | 30 | 60 | 81 | 114 | 104 | 129 | 128 | 115 | 64 | 43 | 52 | 955 |
| N7 | 57 | 54 | 86 | 80 | 120 | 124 | 207 | 177 | 179 | 87 | 31 | 95 | 1299 |
| N8 | 51 | 45 | 58 | 121 | 198 | 131 | 91 | 116 | 105 | 74 | 22 | 76 | 1086 |
| Q2 | 60 | 46 | 93 | 93 | 104 | 123 | 154 | 146 | 131 | 99 | 83 | 92 | 1223 |
| T7 | 14 | 15 | 35 | 62 | 86 | 76 | 61 | 82 | 18 | 7 | 8 | 6 | 469 |
| U6 | 40 | 46 | 50 | 52 | 90 | 81 | 96 | 103 | 92 | 73 | 60 | 37 | 819 |
| U4 | 32 | 55 | 65 | 47 | 47 | 50 | 56 | 82 | 21 | 0 | 4 | 4 | 462 |
| S6 | 77 | 78 | 92 | 135 | 39 | 234 | 270 | 253 | 261 | 192 | 112 | 93 | 1836 |
| S7 | 8 | 8 | 14 | 12 | 23 | 21 | 43 | 27 | 23 | 26 | 6 | 12 | 224 |
| S8 | 6 | 6 | 34 | 17 | 29 | 24 | 32 | 34 | 29 | 10 | 16 | 7 | 245 |
| W11 | 0 | 0 | 0 | 28 | 56 | 58 | 79 | 92 | 80 | 47 | 13 | 32 | 484 |
| W9 | 62 | 69 | 79 | 80 | 51 | 81 | 117 | 18 | 0 | 0 | 0 | 0 | 558 |
| W10 | 98 | 66 | 84 | 89 | 90 | 167 | 182 | 178 | 173 | 115 | 79 | 79 | 1402 |
| 159 (GOLF COURSE IRRIGATION) | 0 | 1 | 1 | 3 | 4 | 2 | 0 | 0 | 0 | 4 | 0 | 0 | 15 |
| 160 (SYSTEM) | 2 | 1 | 2 | 1 | 3 | 1 | 2 | 1 | 1 | 1 | 1 | 1 | 18 |
| 160 (GOLF COURSE IRRIGATION) | 22 | 26 | 44 | 66 | 80 | 84 | 83 | 78 | 52 | 82 | 28 | 29 | 675 |
| 201 | 0 | 0 | 0 | 0 | 0 | 0 | 0 | 0 | 0 | 0 | 0 | 0 | 0 |
| 205 (SYSTEM) | 0 | 0 | 0 | 0 | 0 | 0 | 0 | 0 | 0 | 0 | 0 | 0 | 0 |
| 206 | 5 | 19 | 24 | 25 | 22 | 16 | 28 | 22 | 22 | 31 | 29 | 31 | 274 |
| 207 | 16 | 22 | 26 | 25 | 27 | 21 | 24 | 25 | 26 | 33 | 29 | 29 | 303 |
| TOTAL VWD | 678 | 679 | 970 | 1158 | 1331 | 1587 | 1834 | 1754 | 1505 | 1097 | 674 | 781 | 14048 |
| S1 | 140 | 116 | 112 | 108 | 138 | 151 | 121 | 134 | 39 | 137 | 141 | 140 | 1478 |
| S2 | 128 | 115 | 120 | 117 | 152 | 152 | 118 | 138 | 156 | 148 | 141 | 154 | 1639 |
| TOTAL S1 & S2 | 268 | 231 | 231 | 225 | 290 | 303 | 239 | 272 | 195 | 285 | 282 | 295 | 3116 |
| TOTAL WELL PRODUCTION | 2341 | 1741 | 2214 | 2517 | 2936 | 3234 | 3479 | 3082 | 2698 | 2321 | 1506 | 1597 | 29667 |
| WELL 205 (NON-SYSTEM) | 2 | 2 | 1 | 1 | 2 | 1 | 1 | 2 | 1 | 1 | 1 | 1 | 16 |

SANTA CLARITA VALLEY WATER AGENCY
WATER PRODUCTION BY WELL 2012 (ACRE-FEET)

| NEWHALL WATER DIVISION | JAN | FEB | MAR | APR | MAY | JUN | JUL | AUG | SEP | OCT | NOV | DEC | TOTAL |
|-------------------------------------|-------------|-------------|-------------|-------------|-------------|-------------|-------------|-------------|-------------|-------------|-------------|-------------|--------------|
| N12 | 153 | 152 | 162 | 192 | 142 | 206 | 210 | 211 | 268 | 188 | 147 | 100 | 2130 |
| N13 | 140 | 134 | 132 | 100 | 195 | 225 | 193 | 194 | 244 | 171 | 133 | 89 | 1951 |
| C1 | 30 | 26 | 29 | 30 | 44 | 45 | 52 | 20 | 50 | 44 | 34 | 20 | 424 |
| C2 | 16 | 14 | 14 | 11 | 18 | 23 | 30 | 12 | 30 | 26 | 21 | 12 | 224 |
| C7 | 64 | 57 | 62 | 66 | 93 | 95 | 107 | 41 | 102 | 90 | 70 | 43 | 890 |
| P1 | 0 | 0 | 4 | 28 | 25 | 31 | 36 | 12 | 2 | 10 | 16 | 9 | 173 |
| P3 | 63 | 54 | 56 | 46 | 41 | 45 | 32 | 7 | 3 | 13 | 22 | 13 | 395 |
| P4 | 0 | 0 | 0 | 0 | 0 | 0 | 0 | 0 | 0 | 0 | 0 | 0 | 0 |
| P5 | 71 | 62 | 64 | 54 | 49 | 62 | 70 | 24 | 4 | 18 | 29 | 19 | 525 |
| TOTAL NWD | 537 | 499 | 521 | 528 | 605 | 733 | 731 | 520 | 702 | 561 | 471 | 305 | 6712 |
| SANTA CLARITA WATER DIVISION | JAN | FEB | MAR | APR | MAY | JUN | JUL | AUG | SEP | OCT | NOV | DEC | TOTAL |
| LOST CANYON NO.2 | 28 | 72 | 47 | 29 | 80 | 88 | 88 | 85 | 82 | 63 | 34 | 43 | 739 |
| LOST CANYON NO.2A | 38 | 38 | 49 | 78 | 65 | 63 | 62 | 66 | 52 | 46 | 28 | 30 | 611 |
| SAND CANYON | 113 | 78 | 48 | 98 | 95 | 92 | 91 | 88 | 85 | 67 | 42 | 100 | 995 |
| MITCHELL 5A | 99 | 48 | 0 | 17 | 36 | 31 | 55 | 68 | 55 | 25 | 67 | 13 | 514 |
| MITCHELL 5B | 51 | 88 | 99 | 103 | 37 | 60 | 63 | 44 | 55 | 37 | 30 | 44 | 711 |
| SIERRA | 120 | 106 | 109 | 109 | 66 | 134 | 109 | 94 | 83 | 30 | 50 | 97 | 1107 |
| NORTH OAKS EAST | 1 | 20 | 16 | 26 | 2 | 67 | 86 | 84 | 72 | 45 | 32 | 36 | 487 |
| NORTH OAKS CENTRAL | 40 | 23 | 15 | 59 | 24 | 47 | 103 | 87 | 96 | 51 | 48 | 117 | 710 |
| NORTH OAKS WEST | 72 | 62 | 40 | 22 | 83 | 66 | 92 | 82 | 115 | 64 | 68 | 12 | 778 |
| HONBY | 33 | 19 | 28 | 9 | 29 | 56 | 72 | 82 | 85 | 60 | 53 | 70 | 696 |
| GUIDA | 71 | 87 | 75 | 86 | 34 | 97 | 110 | 111 | 108 | 89 | 62 | 41 | 971 |
| CLARK | 38 | 48 | 53 | 42 | 49 | 53 | 52 | 32 | 29 | 35 | 33 | 22 | 486 |
| SANTA CLARA | 2 | 67 | 87 | 39 | 18 | 81 | 116 | 84 | 102 | 60 | 37 | 2 | 695 |
| VALLEY CENTER | 17 | 47 | 31 | 85 | 35 | 76 | 112 | 108 | 93 | 56 | 79 | 53 | 792 |
| TOTAL SCWD | 721 | 803 | 697 | 798 | 653 | 1011 | 1211 | 1115 | 1112 | 728 | 663 | 680 | 10192 |
| VALENCIA WATER DIVISION | JAN | FEB | MAR | APR | MAY | JUN | JUL | AUG | SEP | OCT | NOV | DEC | TOTAL |
| D | 11 | 20 | 60 | 30 | 57 | 76 | 93 | 96 | 60 | 72 | 52 | 49 | 676 |
| E15 | 79 | 75 | 64 | 72 | 113 | 126 | 157 | 178 | 161 | 107 | 79 | 27 | 1240 |
| N | 35 | 16 | 28 | 14 | 34 | 79 | 0 | 81 | 75 | 23 | 15 | 3 | 404 |
| N7 | 93 | 33 | 39 | 94 | 97 | 137 | 156 | 236 | 149 | 35 | 24 | 7 | 1100 |
| N8 | 1 | 116 | 57 | 29 | 130 | 120 | 144 | 58 | 126 | 85 | 27 | 7 | 901 |
| Q2 | 85 | 42 | 100 | 88 | 109 | 156 | 166 | 161 | 144 | 122 | 43 | 22 | 1238 |
| T7 | 15 | 14 | 29 | 14 | 64 | 127 | 108 | 96 | 82 | 60 | 27 | 5 | 642 |
| U6 | 40 | 41 | 71 | 36 | 73 | 122 | 146 | 135 | 84 | 18 | 23 | 25 | 816 |
| U4 | 51 | 21 | 29 | 44 | 54 | 117 | 105 | 108 | 86 | 29 | 44 | 29 | 719 |
| S6 | 152 | 104 | 148 | 102 | 36 | 0 | 218 | 269 | 228 | 156 | 18 | 13 | 1445 |
| S7 | 36 | 46 | 13 | 10 | 16 | 27 | 32 | 20 | 22 | 6 | 6 | 6 | 241 |
| S8 | 20 | 13 | 16 | 32 | 23 | 48 | 28 | 28 | 27 | 7 | 6 | 4 | 254 |
| W11 | 45 | 20 | 30 | 16 | 58 | 124 | 127 | 39 | 0 | 0 | 0 | 0 | 459 |
| W9 | 100 | 97 | 90 | 99 | 103 | 102 | 103 | 95 | 100 | 100 | 87 | 90 | 1165 |
| W10 | 79 | 125 | 99 | 100 | 141 | 165 | 192 | 192 | 149 | 125 | 80 | 27 | 1474 |
| 159 (GOLF COURSE IRRIGATION) | 0 | 0 | 0 | 0 | 0 | 0 | 0 | 0 | 6 | 1 | 1 | 0 | 8 |
| 160 (SYSTEM) | 0 | 1 | 2 | 2 | 1 | 2 | 1 | 1 | 1 | 1 | 1 | 1 | 14 |
| 160 (GOLF COURSE IRRIGATION) | 20 | 27 | 26 | 35 | 84 | 77 | 85 | 85 | 49 | 81 | 19 | 11 | 578 |
| 201 (SYSTEM) | 0 | 0 | 0 | 0 | 0 | 0 | 0 | 0 | 0 | 0 | 0 | 0 | 0 |
| 205 (SYSTEM) | 1 | 1 | 1 | 2 | 0 | 0 | 0 | 0 | 0 | 0 | 0 | 0 | 5 |
| 206 | 4 | 29 | 11 | 12 | 15 | 14 | 26 | 17 | 12 | 11 | 20 | 20 | 191 |
| 207 | NA | NA | NA | NA | NA | NA | NA | 7 | 18 | 23 | 23 | 21 | 93 |
| TOTAL VWD | 866 | 843 | 912 | 832 | 1209 | 1621 | 1898 | 1905 | 1579 | 1042 | 596 | 367 | 13658 |
| S1 | 185 | 173 | 154 | 109 | 138 | 151 | 148 | 131 | 150 | 157 | 152 | 158 | 1807 |
| S2 | 0 | 0 | 0 | 35 | 152 | 152 | 64 | 131 | 150 | 157 | 151 | 158 | 1149 |
| TOTAL S1 & S2 | 185 | 173 | 154 | 145 | 290 | 303 | 211 | 262 | 300 | 315 | 303 | 315 | 2956 |
| TOTAL WELL PRODUCTION | 2309 | 2318 | 2284 | 2302 | 2757 | 3668 | 4041 | 3802 | 3692 | 2646 | 2032 | 1667 | 33519 |
| WELL 201 (NON-SYSTEM) | 0.2 | 0.2 | 0.2 | 0.0 | 0.0 | 0.4 | 4.3 | 0.0 | 0.1 | 0.0 | 0.0 | 0.0 | 5 |
| WELL 205 (NON-SYSTEM) | 0.0 | 0.0 | 0.0 | 0.0 | 0.7 | 3.7 | 3.7 | 11.7 | 1.1 | 1.0 | 1.4 | 1.5 | 25 |

SANTA CLARITA VALLEY WATER AGENCY
WATER PRODUCTION BY WELL 2011 (ACRE-FEET)

| NEWHALL WATER DIVISION | JAN | FEB | MAR | APR | MAY | JUN | JUL | AUG | SEP | OCT | NOV | DEC | TOTAL |
|------------------------------|-------------|---------------|-------------|-------------|-------------|-------------|-------------|-------------|-------------|-------------|-------------|-------------|--------------|
| N12 | 127 | 112 | 151 | 167 | 218 | 228 | 278 | 284 | 263 | 212 | 139 | 148 | 2325 |
| N13 | 119 | 104 | 96 | 150 | 196 | 206 | 253 | 257 | 239 | 184 | 126 | 133 | 2063 |
| C1 | 24 | 24 | 24 | 33 | 45 | 49 | 60 | 60 | 51 | 41 | 26 | 27 | 464 |
| C2 | 13 | 11 | 10 | 9 | 8 | 8 | 10 | 14 | 14 | 14 | 13 | 14 | 138 |
| C7 | 54 | 57 | 54 | 76 | 103 | 115 | 137 | 134 | 114 | 87 | 56 | 58 | 1046 |
| P1 | 0 | 0 | 0 | 4 | 24 | 32 | 38 | 33 | 37 | 18 | 0 | 0 | 186 |
| P3 | 0 | 0 | 0 | 6 | 39 | 55 | 63 | 65 | 64 | 64 | 58 | 61 | 475 |
| P4 | 0 | 0 | 0 | 5 | 35 | 38 | 34 | 10 | 0 | 0 | 0 | 0 | 122 |
| P5 | 69 | 49 | 61 | 71 | 48 | 63 | 73 | 74 | 72 | 73 | 65 | 67 | 785 |
| TOTAL NWD | 406 | 356 | 395 | 520 | 716 | 795 | 947 | 932 | 854 | 694 | 483 | 507 | 7604 |
| SANTA CLARITA WATER DIVISION | JAN | FEB | MAR | APR | MAY | JUN | JUL | AUG | SEP | OCT | NOV | DEC | TOTAL |
| LOST CANYON NO.2 | 57 | 25 | 36 | 41 | 69 | 78 | 67 | 87 | 107 | 94 | 97 | 90 | 848 |
| LOST CANYON NO.2A | 42 | 19 | 13 | 29 | 62 | 77 | 61 | 58 | 74 | 65 | 31 | 52 | 583 |
| SAND CANYON | 114 | 28 | 22 | 62 | 135 | 119 | 83 | 93 | 113 | 100 | 104 | 36 | 1009 |
| MITCHELL 5A | 42 | 18 | 7 | 46 | 28 | 35 | 38 | 2 | 82 | 72 | 5 | 87 | 462 |
| MITCHELL 5B | 101 | 29 | 5 | 22 | 8 | 1 | 28 | 15 | 91 | 79 | 59 | 68 | 506 |
| SIERRA | 114 | 50 | 32 | 13 | 2 | 94 | 71 | 64 | 112 | 30 | 0 | 34 | 616 |
| NORTH OAKS EAST | 77 | 57 | 6 | 27 | 3 | 38 | 35 | 57 | 60 | 70 | 30 | 11 | 471 |
| NORTH OAKS CENTRAL | 110 | 59 | 20 | 40 | 42 | 53 | 89 | 83 | 86 | 107 | 53 | 59 | 801 |
| NORTH OAKS WEST | 84 | 47 | 1 | 17 | 73 | 54 | 83 | 86 | 104 | 128 | 4 | 60 | 739 |
| HONBY | 97 | 81 | 11 | 92 | 91 | 84 | 28 | 40 | 70 | 89 | 6 | 6 | 695 |
| GUIDA | 98 | 87 | 113 | 80 | 106 | 89 | 89 | 99 | 77 | 40 | 44 | 40 | 962 |
| CLARK | 64 | 55 | 55 | 50 | 46 | 57 | 46 | 50 | 42 | 20 | 15 | 21 | 521 |
| SANTA CLARA | 122 | 104 | 102 | 77 | 67 | 125 | 6 | 43 | 125 | 125 | 9 | 41 | 946 |
| VALLEY CENTER | 138 | 83 | 65 | 95 | 3 | 131 | 92 | 98 | 109 | 125 | 78 | 19 | 1036 |
| TOTAL SCWD | 1260 | 742 | 488 | 691 | 735 | 1035 | 816 | 875 | 1252 | 1142 | 535 | 624 | 10195 |
| VALENCIA WATER DIVISION | JAN | FEB | MAR | APR | MAY | JUN | JUL | AUG | SEP | OCT | NOV | DEC | TOTAL |
| D | 84 | 81 | 58 | 85 | 102 | 62 | 67 | 101 | 104 | 78 | 35 | 67 | 925 |
| E15 | 36 | 75 | 38 | 56 | 93 | 34 | 69 | 125 | 136 | 61 | 57 | 42 | 822 |
| N | 11 | 11 | 9 | 37 | 126 | 119 | 103 | 76 | 130 | 34 | 3 | 22 | 683 |
| N7 | 33 | 53 | 8 | 49 | 134 | 111 | 76 | 60 | 78 | 88 | 44 | 142 | 876 |
| N8 | 15 | 14 | 25 | 62 | 243 | 115 | 220 | 207 | 206 | 46 | 7 | 73 | 1234 |
| Q2 | 107 | 100 | 94 | 140 | 160 | 108 | 132 | 157 | 151 | 134 | 63 | 111 | 1456 |
| T7 | 3 | 15 | 12 | 41 | 135 | 123 | 111 | 92 | 99 | 72 | 9 | 29 | 741 |
| U6 | 12 | 21 | 17 | 53 | 43 | 53 | 96 | 91 | 98 | 46 | 25 | 83 | 637 |
| U4 | 7 | 14 | 17 | 39 | 112 | 88 | 65 | 84 | 81 | 58 | 32 | 61 | 658 |
| S6 | 7 | 11 | 17 | 36 | 133 | 60 | 102 | 199 | 250 | 169 | 26 | 67 | 1078 |
| S7 | 5 | 3 | 4 | 3 | 20 | 17 | 5 | 27 | 113 | 33 | 21 | 41 | 291 |
| S8 | 6 | 3 | 1 | 4 | 2 | 1 | 4 | 62 | 70 | 38 | 34 | 4 | 229 |
| W11 | 40 | 47 | 46 | 45 | 111 | 72 | 96 | 78 | 109 | 67 | 12 | 37 | 760 |
| W9 | 0 | 0 | 26 | 64 | 73 | 102 | 101 | 101 | 100 | 106 | 92 | 103 | 867 |
| W10 | 105 | 152 | 45 | 97 | 183 | 98 | 158 | 196 | 195 | 174 | 111 | 4 | 1617 |
| 159 (GOLF COURSE IRRIGATION) | 1 | 1 | 1 | 0 | 2 | 0 | 2 | 7 | 0 | 0 | 0 | 0 | 15 |
| 160 (SYSTEM) | 3 | 2 | 1 | 1 | 2 | 0 | 1 | 1 | 0 | 1 | 1 | 1 | 14 |
| 160 (GOLF COURSE IRRIGATION) | 12 | 15 | 15 | 42 | 63 | 67 | 87 | 81 | 55 | 50 | 18 | 13 | 518 |
| 201 (SYSTEM) | 0 | 0 | 0 | 0 | 0 | 0 | 0 | 0 | 0 | 0 | 0 | 0 | 0 |
| 205 | 51 | 7 | 3 | 2 | 1 | 1 | 1 | 1 | 1 | 1 | 1 | 1 | 70 |
| 206 | 25 | 18 | 3 | 6 | 5 | 1 | 1 | 4 | 114 | 2 | 1 | 1 | 181 |
| TOTAL VWD | 564 | 643 | 439 | 861 | 1745 | 1232 | 1497 | 1751 | 2091 | 1258 | 592 | 901 | 13573 |
| S1 | S2 | TOTAL S1 & S2 | | | | | | | | | | | |
| S1 | 0 | 100 | 114 | 142 | 160 | 160 | 135 | 129 | 145 | 150 | 179 | 174 | 1588 |
| S2 | 37 | 90 | 122 | 142 | 160 | 160 | 148 | 134 | 143 | 62 | 0 | 0 | 1196 |
| TOTAL S1 & S2 | 37 | 190 | 236 | 284 | 319 | 319 | 283 | 263 | 288 | 212 | 179 | 174 | 2785 |
| TOTAL WELL PRODUCTION | 2267 | 1931 | 1558 | 2356 | 3515 | 3381 | 3543 | 3821 | 4486 | 3305 | 1788 | 2206 | 34157 |
| WELL 201 (NON-SYSTEM) | 0.2 | 0.4 | 0.7 | 1.4 | 0.5 | 0.9 | 0.4 | 0.4 | 0.2 | 0.1 | 0.2 | 0.2 | 6 |

SANTA CLARITA VALLEY WATER AGENCY
WATER PRODUCTION BY WELL 2010 (ACRE-FEET)

| NEWHALL WATER DIVISION | JAN | FEB | MAR | APR | MAY | JUN | JUL | AUG | SEP | OCT | NOV | DEC | TOTAL |
|-------------------------------------|-------------|-------------|-------------|-------------|-------------|-------------|-------------|-------------|-------------|-------------|-------------|-------------|--------------|
| N12 | 131 | 99 | 152 | 171 | 224 | 254 | 246 | 253 | 232 | 189 | 154 | 118 | 2223 |
| N13 | 110 | 88 | 124 | 134 | 193 | 229 | 230 | 225 | 204 | 164 | 149 | 100 | 1950 |
| C1 | 18 | 7 | 0 | 0 | 0 | 35 | 59 | 59 | 53 | 38 | 33 | 18 | 320 |
| C2 | 0 | 0 | 0 | 0 | 0 | 0 | 0 | 0 | 0 | 1 | 16 | 12 | 30 |
| C7 | 50 | 47 | 69 | 79 | 119 | 120 | 128 | 126 | 109 | 80 | 68 | 45 | 1043 |
| P1 | 13 | 26 | 30 | 27 | 30 | 24 | 1 | 0 | 0 | 0 | 0 | 0 | 151 |
| P3 | 30 | 49 | 56 | 51 | 56 | 55 | 2 | 0 | 0 | 0 | 0 | 0 | 299 |
| P4 | 0 | 0 | 0 | 0 | 0 | 0 | 0 | 0 | 0 | 0 | 0 | 0 | 0 |
| P5 | 0 | 0 | 0 | 0 | 0 | 41 | 79 | 77 | 71 | 73 | 68 | 73 | 480 |
| TOTAL NWD | 353 | 315 | 431 | 452 | 623 | 757 | 744 | 742 | 669 | 546 | 488 | 366 | 6496 |
| SANTA CLARITA WATER DIVISION | JAN | FEB | MAR | APR | MAY | JUN | JUL | AUG | SEP | OCT | NOV | DEC | TOTAL |
| LOST CANYON NO.2 | 70 | 46 | 61 | 111 | 29 | 53 | 83 | 103 | 81 | 23 | 5 | 1 | 666 |
| LOST CANYON NO.2A | 5 | 0 | 0 | 0 | 12 | 57 | 63 | 69 | 46 | 8 | 8 | 2 | 268 |
| SAND CANYON | 91 | 67 | 118 | 113 | 47 | 107 | 99 | 108 | 96 | 35 | 3 | 12 | 896 |
| MITCHELL 5A | 17 | 19 | 65 | 46 | 11 | 28 | 3 | 16 | 35 | 1 | 11 | 1 | 253 |
| MITCHELL 5B | 1 | 3 | 36 | 18 | 6 | 59 | 49 | 62 | 6 | 1 | 6 | 6 | 253 |
| SIERRA | 100 | 80 | 111 | 94 | 38 | 47 | 35 | 70 | 106 | 54 | 65 | 6 | 806 |
| NORTH OAKS EAST | 44 | 69 | 87 | 59 | 20 | 82 | 32 | 48 | 32 | 62 | 84 | 78 | 677 |
| NORTH OAKS CENTRAL | 38 | 63 | 104 | 48 | 2 | 80 | 49 | 76 | 19 | 100 | 89 | 78 | 746 |
| NORTH OAKS WEST | 64 | 79 | 94 | 42 | 27 | 106 | 23 | 15 | 7 | 50 | 100 | 54 | 661 |
| HONBY | 108 | 92 | 110 | 45 | 36 | 93 | 64 | 97 | 66 | 68 | 89 | 97 | 965 |
| GUIDA | 70 | 16 | 117 | 107 | 108 | 96 | 92 | 108 | 91 | 99 | 93 | 98 | 1095 |
| CLARK | 66 | 41 | 38 | 68 | 71 | 62 | 60 | 68 | 60 | 49 | 60 | 64 | 707 |
| SANTA CLARA | 163 | 173 | 213 | 147 | 152 | 165 | 113 | 104 | 59 | 37 | 56 | 10 | 1392 |
| VALLEY CENTER | 9 | 25 | 106 | 110 | 46 | 140 | 126 | 159 | 143 | 125 | 156 | 77 | 1222 |
| TOTAL SCWD | 846 | 773 | 1260 | 1008 | 605 | 1156 | 891 | 1103 | 847 | 710 | 825 | 584 | 10607 |
| VALENCIA WATER DIVISION | JAN | FEB | MAR | APR | MAY | JUN | JUL | AUG | SEP | OCT | NOV | DEC | TOTAL |
| D | 40 | 61 | 102 | 107 | 127 | 107 | 111 | 108 | 104 | 82 | 84 | 64 | 1096 |
| E15 | 23 | 29 | 69 | 95 | 149 | 127 | 147 | 139 | 132 | 115 | 46 | 23 | 1095 |
| N | 3 | 2 | 7 | 9 | 25 | 92 | 23 | 29 | 26 | 47 | 37 | 12 | 316 |
| N7 | 19 | 38 | 92 | 116 | 242 | 118 | 151 | 159 | 225 | 187 | 130 | 60 | 1538 |
| N8 | 41 | 71 | 153 | 153 | 108 | 153 | 155 | 144 | 77 | 131 | 75 | 44 | 1305 |
| Q2 | 69 | 70 | 128 | 63 | 154 | 143 | 162 | 164 | 155 | 137 | 114 | 50 | 1409 |
| T7 | 17 | 20 | 71 | 79 | 117 | 136 | 114 | 115 | 109 | 39 | 2 | 2 | 822 |
| U6 | 14 | 19 | 70 | 59 | 106 | 94 | 123 | 129 | 122 | 56 | 18 | 9 | 818 |
| U4 | 4 | 4 | 4 | 3 | 30 | 99 | 100 | 104 | 85 | 39 | 2 | 2 | 474 |
| S6 | 4 | 9 | 10 | 17 | 35 | 123 | 223 | 232 | 191 | 57 | 17 | 12 | 930 |
| S7 | 2 | 8 | 4 | 4 | 12 | 10 | 8 | 8 | 7 | 7 | 3 | 3 | 76 |
| S8 | 6 | 2 | 3 | 4 | 28 | 11 | 18 | 5 | 4 | 4 | 7 | 4 | 96 |
| W11 | 29 | 40 | 81 | 96 | 106 | 88 | 97 | 97 | 99 | 91 | 64 | 38 | 926 |
| W9 | 104 | 90 | 86 | 44 | 29 | 27 | 16 | 24 | 25 | 27 | 14 | 49 | 535 |
| W10 | 40 | 58 | 110 | 127 | 178 | 174 | 207 | 203 | 196 | 173 | 94 | 60 | 1618 |
| 159 (GOLF COURSE IRRIGATION) | 0 | 0 | 0 | 5 | 11 | 5 | 4 | 6 | 0 | 0 | 1 | 0 | 32 |
| 160 (SYSTEM) | 1 | 2 | 3 | 29 | 9 | 63 | 29 | 97 | 108 | 43 | 31 | 3 | 419 |
| 160 (GOLF COURSE IRRIGATION) | 8 | 4 | 32 | 29 | 76 | 81 | 85 | 90 | 54 | 41 | 20 | 6 | 526 |
| 201 (SYSTEM) | 6 | 2 | 2 | 13 | 10 | 8 | 4 | 5 | 0 | 0 | 0 | 0 | 49 |
| 205 | 6 | 15 | 73 | 138 | 269 | 16 | 31 | 94 | 5 | 0 | 52 | 28 | 728 |
| 206 | 35 | 54 | 97 | 165 | 226 | 187 | 205 | 215 | 199 | 234 | 106 | 76 | 1800 |
| TOTAL VWD | 472 | 597 | 1196 | 1355 | 2046 | 1864 | 2014 | 2167 | 1925 | 1509 | 917 | 546 | 16607 |
| S1 | 0 | 0 | 0 | 0 | 0 | 0 | 0 | 0 | 0 | 0 | 0 | 0 | 0 |
| S2 | 0 | 0 | 0 | 0 | 0 | 0 | 0 | 0 | 0 | 0 | 0 | 0 | 0 |
| TOTAL S1 & S2 | 0 | 0 | 0 | 0 | 0 | 0 | 0 | 0 | 0 | 0 | 0 | 0 | 0 |
| TOTAL WELL PRODUCTION | 1671 | 1685 | 2887 | 2825 | 3274 | 3776 | 3649 | 4011 | 3441 | 2765 | 2231 | 1496 | 33709 |
| WELL 201 (NON-SYSTEM) | 0 | 0 | 0 | 0 | 0 | 0 | 0 | 0 | 0.3 | 0.8 | 0.9 | 1.0 | 3 |
| WELL 205 (NON-SYSTEM) | 0 | 0 | 0 | 0 | 0 | 0 | 0 | 0 | 0.0 | 8.2 | 0.0 | 0.0 | 8 |

SANTA CLARITA VALLEY WATER AGENCY
WATER PRODUCTION BY WELL 2009 (ACRE-FEET)

| NEWHALL WATER DIVISION | JAN | FEB | MAR | APR | MAY | JUN | JUL | AUG | SEP | OCT | NOV | DEC | TOTAL |
|------------------------------|-------------|-------------|-------------|-------------|-------------|-------------|-------------|-------------|-------------|-------------|-------------|-------------|--------------|
| N12 | 174 | 189 | 186 | 51 | 235 | 127 | 0 | 240 | 255 | 189 | 172 | 129 | 1906 |
| N13 | 44 | 46 | 115 | 240 | 241 | 236 | 148 | 221 | 213 | 190 | 153 | 114 | 1962 |
| C1 | 27 | 18 | 27 | 33 | 31 | 31 | 39 | 37 | 35 | 28 | 24 | 18 | 347 |
| C2 | 18 | 3 | 0 | 0 | 0 | 0 | 0 | 0 | 0 | 0 | 0 | 0 | 21 |
| C7 | 75 | 51 | 74 | 92 | 87 | 86 | 108 | 102 | 95 | 77 | 67 | 50 | 965 |
| P1 | 7 | 13 | 23 | 17 | 20 | 31 | 12 | 16 | 19 | 9 | 8 | 5 | 181 |
| P3 | 4 | 15 | 37 | 27 | 34 | 56 | 23 | 29 | 38 | 16 | 18 | 10 | 305 |
| P4 | 0 | 2 | 24 | 14 | 0 | 0 | 0 | 0 | 0 | 0 | 0 | 0 | 40 |
| TOTAL NWD | 348 | 317 | 487 | 474 | 648 | 566 | 330 | 645 | 656 | 489 | 441 | 326 | 5728 |
| SANTA CLARITA WATER DIVISION | JAN | FEB | MAR | APR | MAY | JUN | JUL | AUG | SEP | OCT | NOV | DEC | TOTAL |
| LOST CANYON NO.2 | 73 | 79 | 109 | 112 | 79 | 94 | 104 | 105 | 88 | 10 | 89 | 73 | 1015 |
| LOST CANYON NO.2A | 63 | 63 | 54 | 54 | 34 | 39 | 54 | 54 | 46 | 27 | 57 | 22 | 567 |
| SAND CANYON | 19 | 33 | 65 | 111 | 118 | 104 | 101 | 103 | 89 | 12 | 38 | 98 | 891 |
| MITCHELL 5A | 25 | 23 | 7 | 3 | 21 | 18 | 33 | 12 | 50 | 31 | 15 | 25 | 263 |
| MITCHELL 5B | 15 | 49 | 57 | 65 | 28 | 21 | 54 | 42 | 21 | 9 | 2 | 2 | 365 |
| SIERRA | 100 | 65 | 0 | 0 | 0 | 0 | 0 | 0 | 0 | 63 | 113 | 105 | 446 |
| NORTH OAKS EAST | 86 | 92 | 74 | 88 | 94 | 84 | 88 | 87 | 80 | 57 | 67 | 61 | 968 |
| NORTH OAKS CENTRAL | 89 | 96 | 65 | 8 | 69 | 50 | 34 | 58 | 107 | 83 | 102 | 88 | 849 |
| NORTH OAKS WEST | 67 | 125 | 77 | 120 | 84 | 3 | 98 | 143 | 94 | 93 | 1 | 70 | 975 |
| HONBY | 108 | 120 | 68 | 81 | 117 | 100 | 104 | 107 | 98 | 79 | 91 | 100 | 1173 |
| GUIDA | 80 | 87 | 83 | 87 | 91 | 78 | 78 | 84 | 75 | 0 | 29 | 86 | 658 |
| CLARK | 55 | 61 | 53 | 56 | 59 | 53 | 53 | 54 | 47 | 49 | 9 | 23 | 572 |
| SANTA CLARA | 0 | 0 | 0 | 0 | 0 | 18 | 201 | 215 | 210 | 155 | 187 | 130 | 1116 |
| VALLEY CENTER | 0 | 0 | 0 | 0 | 0 | 0 | 0 | 0 | 0 | 0 | 0 | 29 | 29 |
| TOTAL SCWD | 780 | 893 | 712 | 785 | 794 | 662 | 1002 | 1064 | 1005 | 668 | 800 | 912 | 10077 |
| VALENCIA WATER DIVISION | JAN | FEB | MAR | APR | MAY | JUN | JUL | AUG | SEP | OCT | NOV | DEC | TOTAL |
| D | 68 | 21 | 14 | 16 | 67 | 63 | 46 | 63 | 40 | 92 | 54 | 15 | 559 |
| E15 | 76 | 2 | 41 | 40 | 136 | 77 | 63 | 92 | 64 | 44 | 17 | 60 | 714 |
| N | 0 | 0 | 0 | 121 | 148 | 155 | 61 | 105 | 113 | 94 | 128 | 7 | 933 |
| N7 | 48 | 86 | 93 | 114 | 155 | 129 | 178 | 208 | 193 | 132 | 74 | 77 | 1488 |
| N8 | 166 | 73 | 76 | 126 | 169 | 155 | 123 | 103 | 79 | 82 | 145 | 1 | 1298 |
| Q2 | 124 | 30 | 32 | 56 | 111 | 50 | 121 | 129 | 122 | 128 | 75 | 111 | 1090 |
| T7 | 68 | 35 | 23 | 78 | 98 | 108 | 114 | 113 | 74 | 65 | 74 | 29 | 879 |
| U6 | 12 | 13 | 14 | 15 | 31 | 83 | 109 | 96 | 56 | 47 | 62 | 29 | 566 |
| U4 | 47 | 61 | 48 | 51 | 72 | 116 | 124 | 109 | 79 | 50 | 63 | 3 | 824 |
| S6 | 166 | 147 | 153 | 126 | 220 | 129 | 96 | 12 | 63 | 8 | 4 | 3 | 1127 |
| S7 | 8 | 3 | 7 | 11 | 49 | 6 | 2 | 2 | 2 | 4 | 3 | 2 | 100 |
| S8 | 2 | 3 | 5 | 5 | 24 | 62 | 2 | 6 | 2 | 3 | 2 | 1 | 117 |
| W11 | 0 | 0 | 0 | 0 | 0 | 0 | 93 | 87 | 81 | 67 | 41 | 53 | 422 |
| W9 | 106 | 99 | 113 | 100 | 111 | 106 | 108 | 107 | 103 | 104 | 96 | 57 | 1210 |
| W10 | 74 | 20 | 62 | 121 | 199 | 165 | 118 | 114 | 41 | 77 | 92 | 47 | 1131 |
| 159 (GOLF COURSE IRRIGATION) | 1 | 0 | 0 | 4 | 1 | 5 | 7 | 4 | 0 | 0 | 3 | 0 | 26 |
| 160 (SYSTEM) | 21 | 125 | 42 | 95 | 8 | 22 | 8 | 5 | 1 | 22 | 37 | 0 | 386 |
| 160 (GOLF COURSE IRRIGATION) | 18 | 8 | 27 | 53 | 77 | 63 | 93 | 84 | 54 | 54 | 32 | 7 | 569 |
| 201 | 1 | 1 | 1 | 15 | 98 | 1 | 0 | 0 | 2 | 4 | 9 | 1 | 136 |
| 205 | 93 | 54 | 12 | 41 | 100 | 213 | 13 | 85 | 50 | 28 | 26 | 1 | 716 |
| 206 | 130 | 55 | 80 | 120 | 266 | 211 | 169 | 153 | 154 | 65 | 139 | 56 | 1599 |
| TOTAL VWD | 1231 | 837 | 843 | 1308 | 2140 | 1920 | 1650 | 1678 | 1375 | 1170 | 1177 | 562 | 15890 |
| S1 | 0 | 0 | 0 | 0 | 0 | 0 | 0 | 0 | 0 | 0 | 0 | 0 | 0 |
| S2 | 0 | 0 | 0 | 0 | 0 | 0 | 0 | 0 | 0 | 0 | 0 | 0 | 0 |
| TOTAL S1 & S2 | 0 | 0 | 0 | 0 | 0 | 0 | 0 | 0 | 0 | 0 | 0 | 0 | 0 |
| TOTAL WELL PRODUCTION | 2359 | 2048 | 2042 | 2567 | 3582 | 3148 | 2983 | 3386 | 3036 | 2326 | 2418 | 1800 | 31695 |

SANTA CLARITA VALLEY WATER AGENCY
 WATER PRODUCTION BY WELL 2008 (ACRE-FEET)

| NEWHALL WATER DIVISION | JAN | FEB | MAR | APR | MAY | JUN | JUL | AUG | SEP | OCT | NOV | DEC | TOTAL |
|------------------------------|-------------|-------------|-------------|-------------|-------------|-------------|-------------|-------------|-------------|-------------|-------------|-------------|--------------|
| N12 | 0 | 70 | 273 | 237 | 201 | 237 | 254 | 224 | 268 | 185 | 110 | 128 | 2188 |
| N13 | 0 | 84 | 95 | 198 | 215 | 257 | 267 | 279 | 268 | 206 | 120 | 36 | 2007 |
| C1 | 26 | 21 | 67 | 66 | 68 | 78 | 72 | 80 | 47 | 42 | 29 | 21 | 596 |
| C2 | 16 | 13 | 15 | 0 | 0 | 0 | 0 | 0 | 0 | 1 | 17 | 5 | 66 |
| C7 | 0 | 0 | 0 | 0 | 0 | 0 | 0 | 83 | 167 | 115 | 77 | 55 | 498 |
| P1 | 15 | 18 | 31 | 33 | 38 | 33 | 28 | 0 | 0 | 0 | 0 | 0 | 196 |
| P3 | 38 | 10 | 57 | 69 | 69 | 13 | 1 | 0 | 0 | 0 | 0 | 0 | 257 |
| P4 | 0 | 18 | 37 | 34 | 15 | 0 | 0 | 0 | 0 | 0 | 0 | 0 | 103 |
| TOTAL NWD | 96 | 214 | 574 | 637 | 606 | 618 | 622 | 646 | 751 | 549 | 354 | 246 | 5911 |
| SANTA CLARITA WATER DIVISION | JAN | FEB | MAR | APR | MAY | JUN | JUL | AUG | SEP | OCT | NOV | DEC | TOTAL |
| LOST CANYON NO.2 | 94 | 88 | 120 | 113 | 115 | 73 | 117 | 118 | 98 | 47 | 115 | 99 | 1197 |
| LOST CANYON NO.2A | 39 | 41 | 75 | 68 | 60 | 39 | 62 | 64 | 57 | 23 | 62 | 19 | 609 |
| SAND CANYON | 18 | 9 | 81 | 105 | 109 | 77 | 110 | 106 | 102 | 100 | 107 | 105 | 1029 |
| MITCHELL 5A | 30 | 8 | 24 | 56 | 36 | 83 | 57 | 76 | 70 | 19 | 50 | 36 | 545 |
| MITCHELL 5B | 27 | 48 | 117 | 113 | 109 | 68 | 81 | 85 | 18 | 32 | 47 | 7 | 752 |
| SIERRA | 125 | 97 | 132 | 130 | 134 | 125 | 126 | 127 | 113 | 58 | 120 | 94 | 1381 |
| NORTH OAKS EAST | 25 | 5 | 44 | 8 | 0 | 76 | 114 | 109 | 89 | 91 | 92 | 81 | 734 |
| NORTH OAKS CENTRAL | 1 | 101 | 86 | 135 | 142 | 138 | 137 | 135 | 116 | 134 | 23 | 84 | 1232 |
| NORTH OAKS WEST | 24 | 54 | 53 | 104 | 124 | 92 | 154 | 167 | 143 | 71 | 109 | 73 | 1168 |
| HONBY | 117 | 86 | 115 | 85 | 120 | 114 | 116 | 120 | 108 | 109 | 118 | 108 | 1314 |
| GUIDA | 110 | 103 | 111 | 104 | 98 | 92 | 96 | 98 | 88 | 88 | 73 | 86 | 1147 |
| CLARK | 69 | 70 | 75 | 63 | 65 | 61 | 63 | 64 | 58 | 62 | 61 | 59 | 770 |
| TOTAL SCWD | 679 | 710 | 1033 | 1084 | 1112 | 1038 | 1233 | 1269 | 1060 | 834 | 975 | 851 | 11878 |
| VALENCIA WATER DIVISION | JAN | FEB | MAR | APR | MAY | JUN | JUL | AUG | SEP | OCT | NOV | DEC | TOTAL |
| D | 57 | 55 | 36 | 61 | 61 | 14 | 17 | 78 | 79 | 99 | 78 | 44 | 680 |
| E15 | 9 | 7 | 36 | 72 | 89 | 36 | 72 | 107 | 105 | 128 | 92 | 39 | 771 |
| N | 24 | 137 | 114 | 138 | 160 | 162 | 138 | 127 | 102 | 124 | 56 | 0 | 1281 |
| N7 | 20 | 38 | 41 | 127 | 236 | 152 | 185 | 107 | 121 | 175 | 111 | 12 | 1326 |
| N8 | 39 | 32 | 2 | 48 | 103 | 133 | 77 | 125 | 119 | 138 | 67 | 75 | 988 |
| Q2 | 116 | 129 | 146 | 161 | 131 | 163 | 171 | 161 | 163 | 123 | 134 | 113 | 1711 |
| T7 | 0 | 0 | 0 | 0 | 0 | 0 | 34 | 134 | 131 | 137 | 84 | 47 | 566 |
| U6 | 51 | 63 | 15 | 17 | 22 | 77 | 106 | 67 | 51 | 45 | 14 | 12 | 540 |
| U4 | 52 | 50 | 32 | 52 | 114 | 126 | 119 | 107 | 98 | 129 | 85 | 42 | 1008 |
| S6 | 54 | 56 | 71 | 151 | 193 | 253 | 269 | 266 | 241 | 50 | 122 | 87 | 1812 |
| S7 | 58 | 13 | 33 | 82 | 83 | 92 | 46 | 116 | 80 | 13 | 3 | 2 | 622 |
| S8 | 15 | 38 | 48 | 65 | 53 | 94 | 113 | 75 | 56 | 14 | 2 | 4 | 577 |
| W11 | 25 | 36 | 40 | 52 | 65 | 90 | 129 | 129 | 118 | 86 | 23 | 0 | 794 |
| W9 | 65 | 29 | 0 | 0 | 0 | 66 | 0 | 0 | 80 | 114 | 108 | 101 | 564 |
| W10 | 12 | 43 | 69 | 103 | 114 | 151 | 168 | 168 | 154 | 71 | 43 | 17 | 1113 |
| 159 (GOLF COURSE IRRIGATION) | 0 | 0 | 2 | 6 | 2 | 2 | 2 | 2 | 2 | 2 | 1 | 2 | 22 |
| 160 (SYSTEM) | 11 | 5 | 0 | 1 | 7 | 17 | 11 | 1 | 2 | 32 | 1 | 52 | 140 |
| 160 (GOLF COURSE IRRIGATION) | 8 | 14 | 30 | 67 | 69 | 88 | 88 | 82 | 53 | 71 | 22 | 9 | 600 |
| 201 | 19 | 9 | 14 | 23 | 14 | 12 | 8 | 2 | 1 | 2 | 1 | 1 | 106 |
| 205 | 11 | 17 | 3 | 55 | 15 | 5 | 119 | 44 | 99 | 67 | 32 | 96 | 562 |
| 206 | 1 | 0 | 14 | 104 | 111 | 78 | 73 | 156 | 7 | 153 | 99 | 166 | 963 |
| TOTAL VWD | 647 | 773 | 747 | 1385 | 1621 | 1813 | 1944 | 2052 | 1881 | 1771 | 1179 | 923 | 16715 |
| S1 | 0 | 0 | 0 | 0 | 0 | 0 | 0 | 0 | 0 | 0 | 0 | 0 | 0 |
| S2 | 0 | 0 | 0 | 0 | 0 | 0 | 0 | 0 | 0 | 0 | 0 | 0 | 0 |
| TOTAL S1 & S2 | 0 | 0 | 0 | 0 | 0 | 0 | 0 | 0 | 0 | 0 | 0 | 0 | 0 |
| TOTAL WELL PRODUCTION | 1421 | 1696 | 2353 | 3106 | 3339 | 3470 | 3800 | 3966 | 3672 | 3154 | 2508 | 2019 | 34504 |

SANTA CLARITA VALLEY WATER AGENCY
WATER PRODUCTION BY WELL 2007 (ACRE-FEET)

| NEWHALL WATER DIVISION | JAN | FEB | MAR | APR | MAY | JUN | JUL | AUG | SEP | OCT | NOV | DEC | TOTAL |
|------------------------------|-------------|-------------|-------------|-------------|-------------|-------------|-------------|-------------|-------------|-------------|-------------|-------------|--------------|
| N12 | 105 | 32 | 0 | 0 | 90 | 229 | 242 | 137 | 186 | 187 | 155 | 35 | 1397 |
| N13 | 28 | 192 | 235 | 228 | 214 | 251 | 275 | 262 | 198 | 222 | 163 | 26 | 2294 |
| C1 | 12 | 32 | 48 | 4 | 13 | 31 | 37 | 59 | 26 | 37 | 46 | 48 | 392 |
| C2 | 13 | 17 | 25 | 2 | 0 | 0 | 0 | 18 | 13 | 19 | 27 | 29 | 162 |
| P1 | 21 | 13 | 29 | 31 | 39 | 36 | 34 | 37 | 36 | 28 | 21 | 18 | 343 |
| P3 | 38 | 9 | 0 | 0 | 0 | 65 | 65 | 69 | 72 | 73 | 45 | 36 | 473 |
| P4 | 40 | 23 | 58 | 63 | 78 | 68 | 45 | 22 | 3 | 0 | 0 | 0 | 399 |
| TOTAL NWD | 255 | 319 | 395 | 327 | 434 | 679 | 697 | 603 | 534 | 566 | 456 | 193 | 5459 |
| SANTA CLARITA WATER DIVISION | JAN | FEB | MAR | APR | MAY | JUN | JUL | AUG | SEP | OCT | NOV | DEC | TOTAL |
| LOST CANYON NO.2 | 79 | 67 | 75 | 72 | 63 | 50 | 70 | 50 | 39 | 66 | 116 | 56 | 802 |
| LOST CANYON NO.2A | 74 | 54 | 88 | 71 | 64 | 51 | 65 | 45 | 5 | 0 | 30 | 27 | 554 |
| SAND CANYON | 133 | 85 | 130 | 126 | 124 | 129 | 117 | 123 | 125 | 127 | 118 | 71 | 1408 |
| MITCHELL 5A | 1 | 12 | 38 | 22 | 32 | 67 | 61 | 82 | 76 | 49 | 64 | 43 | 547 |
| MITCHELL 5B | 124 | 113 | 116 | 121 | 121 | 111 | 112 | 108 | 89 | 38 | 108 | 20 | 1181 |
| SIERRA | 146 | 132 | 145 | 140 | 144 | 139 | 143 | 120 | 140 | 130 | 138 | 135 | 1652 |
| NORTH OAKS EAST | 42 | 88 | 115 | 119 | 134 | 133 | 128 | 106 | 56 | 66 | 0 | 41 | 1028 |
| NORTH OAKS CENTRAL | 1 | 5 | 0 | 6 | 0 | 1 | 0 | 1 | 0 | 0 | 0 | 0 | 14 |
| NORTH OAKS WEST | 28 | 0 | 0 | 0 | 0 | 1 | 0 | 1 | 0 | 0 | 0 | 0 | 30 |
| HONBY | 48 | 84 | 122 | 117 | 117 | 112 | 131 | 123 | 116 | 90 | 117 | 114 | 1291 |
| GUIDA | 129 | 74 | 125 | 120 | 122 | 118 | 120 | 118 | 114 | 108 | 118 | 118 | 1384 |
| CLARK | 70 | 42 | 74 | 71 | 73 | 69 | 70 | 68 | 69 | 52 | 68 | 69 | 795 |
| TOTAL SCWD | 875 | 756 | 1008 | 985 | 994 | 981 | 1017 | 945 | 828 | 726 | 877 | 694 | 10686 |
| VALENCIA WATER DIVISION | JAN | FEB | MAR | APR | MAY | JUN | JUL | AUG | SEP | OCT | NOV | DEC | TOTAL |
| D | 103 | 63 | 111 | 103 | 66 | 83 | 92 | 76 | 70 | 70 | 25 | 7 | 870 |
| E15 | 102 | 96 | 121 | 132 | 161 | 118 | 137 | 121 | 99 | 61 | 49 | 65 | 1263 |
| N | 27 | 18 | 39 | 91 | 71 | 91 | 128 | 123 | 84 | 72 | 69 | 35 | 849 |
| N7 | 0 | 0 | 0 | 0 | 0 | 18 | 135 | 141 | 40 | 59 | 36 | 57 | 486 |
| N8 | 0 | 0 | 0 | 0 | 0 | 5 | 130 | 168 | 112 | 64 | 48 | 12 | 539 |
| Q2 | 94 | 107 | 72 | 18 | 22 | 17 | 23 | 83 | 162 | 180 | 163 | 175 | 1116 |
| U6 | 132 | 110 | 35 | 146 | 122 | 115 | 141 | 133 | 124 | 122 | 73 | 69 | 1323 |
| U4 | 22 | 6 | 16 | 56 | 44 | 118 | 130 | 113 | 96 | 94 | 57 | 36 | 790 |
| S6 | 17 | 7 | 12 | 126 | 229 | 214 | 259 | 263 | 180 | 240 | 142 | 62 | 1751 |
| S7 | 9 | 5 | 16 | 81 | 70 | 101 | 95 | 51 | 28 | 92 | 78 | 50 | 675 |
| S8 | 6 | 1 | 16 | 15 | 4 | 70 | 71 | 73 | 55 | 39 | 42 | 31 | 422 |
| W11 | 76 | 63 | 64 | 68 | 71 | 79 | 106 | 104 | 91 | 85 | 42 | 34 | 881 |
| W9 | 20 | 52 | 82 | 92 | 101 | 83 | 96 | 82 | 65 | 38 | 113 | 108 | 931 |
| W10 | 105 | 79 | 137 | 140 | 86 | 124 | 151 | 151 | 122 | 106 | 39 | 4 | 1244 |
| 159 (GOLF COURSE IRRIGATION) | 0 | 0 | 4 | 3 | 3 | 3 | 6 | 5 | 6 | 6 | 3 | 1 | 41 |
| 160 (SYSTEM) | 2 | 7 | 14 | 5 | 7 | 3 | 5 | 0 | 4 | 0 | 16 | 2 | 66 |
| 160 (GOLF COURSE IRRIGATION) | 21 | 12 | 44 | 53 | 74 | 92 | 90 | 81 | 42 | 62 | 30 | 14 | 615 |
| 201 | 4 | 9 | 8 | 9 | 9 | 6 | 21 | 12 | 12 | 14 | 14 | 14 | 133 |
| 205 | 7 | 37 | 106 | 258 | 75 | 33 | 23 | 152 | 14 | 29 | 29 | 9 | 771 |
| 206 | 108 | 55 | 156 | 215 | 123 | 144 | 170 | 200 | 145 | 21 | 50 | 10 | 1397 |
| TOTAL VWD | 856 | 727 | 1054 | 1612 | 1338 | 1519 | 2009 | 2133 | 1549 | 1454 | 1117 | 795 | 16163 |
| S1 | 0 | 0 | 0 | 0 | 0 | 0 | 0 | 0 | 0 | 0 | 0 | 0 | 0 |
| S2 | 0 | 0 | 0 | 0 | 0 | 0 | 0 | 0 | 0 | 0 | 0 | 0 | 0 |
| TOTAL S1 & S2 | 0 | 0 | 0 | 0 | 0 | 0 | 0 | 0 | 0 | 0 | 0 | 0 | 0 |
| TOTAL WELL PRODUCTION | 1986 | 1802 | 2456 | 2924 | 2766 | 3179 | 3723 | 3682 | 2911 | 2746 | 2450 | 1682 | 32308 |

SANTA CLARITA VALLEY WATER AGENCY
WATER PRODUCTION BY WELL 2006 (ACRE-FEET)

| NEWHALL WATER DIVISION | JAN | FEB | MAR | APR | MAY | JUN | JUL | AUG | SEP | OCT | NOV | DEC | TOTAL |
|------------------------------|-------------|-------------|-------------|-------------|-------------|-------------|-------------|-------------|-------------|-------------|-------------|-------------|--------------|
| N12 | 42 | 263 | 248 | 192 | 234 | 225 | 187 | 257 | 259 | 205 | 50 | 144 | 2306 |
| N13 | 0 | 0 | 0 | 0 | 0 | 269 | 276 | 266 | 210 | 86 | 11 | 0 | 1118 |
| C1 | 3 | 11 | 28 | 44 | 62 | 79 | 85 | 59 | 41 | 72 | 63 | 10 | 557 |
| C2 | 0 | 3 | 18 | 25 | 35 | 39 | 37 | 33 | 22 | 41 | 34 | 20 | 308 |
| P1 | 6 | 24 | 9 | 7 | 7 | 38 | 31 | 34 | 22 | 21 | 22 | 21 | 242 |
| P3 | 4 | 17 | 19 | 16 | 13 | 71 | 57 | 64 | 43 | 41 | 42 | 42 | 427 |
| P4 | 12 | 64 | 20 | 18 | 12 | 68 | 3 | 52 | 43 | 41 | 43 | 41 | 415 |
| TOTAL NWD | 67 | 383 | 341 | 302 | 362 | 789 | 675 | 765 | 640 | 507 | 264 | 278 | 5371 |
| SANTA CLARITA WATER DIVISION | JAN | FEB | MAR | APR | MAY | JUN | JUL | AUG | SEP | OCT | NOV | DEC | TOTAL |
| LOST CANYON NO.2 | 75 | 71 | 80 | 77 | 59 | 70 | 78 | 74 | 66 | 25 | 82 | 80 | 837 |
| LOST CANYON NO.2A | 128 | 46 | 20 | 48 | 77 | 67 | 63 | 67 | 64 | 73 | 84 | 62 | 799 |
| SAND CANYON | 126 | 112 | 128 | 124 | 142 | 130 | 133 | 134 | 131 | 136 | 126 | 135 | 1557 |
| MITCHELL 5A | 108 | 100 | 108 | 92 | 0 | 39 | 101 | 98 | 93 | 88 | 66 | 41 | 934 |
| MITCHELL 5B | 28 | 48 | 32 | 9 | 113 | 116 | 124 | 124 | 119 | 105 | 122 | 122 | 1062 |
| SIERRA | 141 | 119 | 146 | 142 | 123 | 143 | 145 | 146 | 140 | 147 | 141 | 138 | 1671 |
| NORTH OAKS EAST | 24 | 109 | 67 | 61 | 121 | 127 | 125 | 100 | 92 | 70 | 91 | 0 | 987 |
| NORTH OAKS WEST | 44 | 19 | 7 | 5 | 39 | 132 | 145 | 122 | 132 | 136 | 147 | 96 | 1024 |
| NORTH OAKS CENTRAL | 9 | 98 | 85 | 129 | 71 | 129 | 133 | 119 | 115 | 133 | 22 | 100 | 1143 |
| HONBY | 41 | 86 | 0 | 65 | 86 | 112 | 124 | 121 | 107 | 70 | 49 | 25 | 886 |
| GUIDA | 122 | 115 | 108 | 114 | 131 | 122 | 131 | 130 | 121 | 130 | 125 | 130 | 1479 |
| CLARK | 67 | 63 | 73 | 35 | 72 | 67 | 66 | 69 | 66 | 69 | 59 | 71 | 777 |
| TOTAL SCWD | 913 | 986 | 854 | 901 | 1034 | 1254 | 1368 | 1304 | 1246 | 1182 | 1114 | 1000 | 13156 |
| VALENCIA WATER DIVISION | JAN | FEB | MAR | APR | MAY | JUN | JUL | AUG | SEP | OCT | NOV | DEC | TOTAL |
| D | 79 | 21 | 57 | 109 | 115 | 121 | 87 | 106 | 72 | 105 | 77 | 99 | 1048 |
| E15 | 1 | 16 | 13 | 5 | 15 | 6 | 94 | 180 | 155 | 91 | 129 | 133 | 838 |
| N | 99 | 83 | 61 | 70 | 114 | 153 | 144 | 132 | 119 | 32 | 31 | 17 | 1054 |
| Q2 | 91 | 128 | 104 | 91 | 119 | 108 | 120 | 112 | 95 | 96 | 106 | 108 | 1280 |
| U6 | 0 | 0 | 0 | 0 | 0 | 0 | 7 | 143 | 167 | 130 | 135 | 54 | 636 |
| U4 | 79 | 98 | 23 | 2 | 0 | 53 | 111 | 118 | 123 | 81 | 58 | 6 | 750 |
| S6 | 69 | 103 | 88 | 68 | 95 | 231 | 257 | 259 | 179 | 21 | 122 | 88 | 1579 |
| S7 | 0 | 0 | 0 | 0 | 18 | 148 | 145 | 240 | 77 | 70 | 21 | 48 | 766 |
| S8 | 80 | 142 | 82 | 21 | 4 | 4 | 0 | 0 | 55 | 36 | 10 | 3 | 437 |
| W11 | 0 | 66 | 104 | 112 | 152 | 147 | 185 | 216 | 186 | 153 | 113 | 122 | 1556 |
| W9 | 40 | 47 | 29 | 38 | 126 | 123 | 128 | 107 | 107 | 108 | 79 | 18 | 951 |
| W10 | 55 | 37 | 67 | 21 | 89 | 148 | 93 | 143 | 122 | 88 | 67 | 60 | 990 |
| 159 (GOLF COURSE IRRIGATION) | 0 | 0 | 0 | 0 | 0 | 0 | 0 | 1 | 0 | 0 | 0 | 0 | 1 |
| 160 (SYSTEM) | 0 | 2 | 6 | 5 | 8 | 2 | 4 | 13 | 8 | 1 | 21 | 9 | 79 |
| 160 (GOLF COURSE IRRIGATION) | 12 | 22 | 9 | 17 | 53 | 78 | 89 | 74 | 53 | 51 | 28 | 18 | 505 |
| 201 | 10 | 18 | 14 | 8 | 12 | 10 | 22 | 167 | 107 | 11 | 4 | 12 | 396 |
| 205 | 7 | 21 | 12 | 9 | 17 | 37 | 105 | 270 | 118 | 5 | 5 | 9 | 613 |
| 206 | 180 | 117 | 7 | 3 | 21 | 100 | 217 | 212 | 160 | 141 | 114 | 89 | 1362 |
| TOTAL VWD | 804 | 922 | 675 | 580 | 959 | 1468 | 1807 | 2492 | 1901 | 1219 | 1121 | 891 | 14839 |
| S1 | 0 | 0 | 0 | 0 | 0 | 0 | 0 | 0 | 0 | 0 | 0 | 0 | 0 |
| S2 | 0 | 0 | 0 | 0 | 0 | 0 | 0 | 0 | 0 | 0 | 0 | 0 | 0 |
| TOTAL S1 & S2 | 0 | 0 | 0 | 0 | 0 | 0 | 0 | 0 | 0 | 0 | 0 | 0 | 0 |
| TOTAL WELL PRODUCTION | 1784 | 2290 | 1870 | 1783 | 2355 | 3511 | 3850 | 4561 | 3787 | 2907 | 2499 | 2169 | 33366 |

SANTA CLARITA VALLEY WATER AGENCY
WATER PRODUCTION BY WELL 2005 (ACRE-FEET)

| NEWHALL WATER DIVISION | JAN | FEB | MAR | APR | MAY | JUN | JUL | AUG | SEP | OCT | NOV | DEC | TOTAL |
|------------------------------|-------------|-------------|-------------|-------------|-------------|-------------|-------------|-------------|-------------|-------------|-------------|-------------|--------------|
| N12 | 57 | 69 | 89 | 261 | 272 | 275 | 62 | 289 | 269 | 188 | 28 | 20 | 1878 |
| N13 | 115 | 96 | 130 | 26 | 197 | 265 | 38 | 294 | 248 | 149 | 0 | 0 | 1558 |
| C1 | 31 | 43 | 55 | 73 | 36 | 0 | 0 | 12 | 36 | 31 | 31 | 11 | 360 |
| C2 | 45 | 38 | 49 | 45 | 33 | 32 | 4 | 4 | 9 | 12 | 16 | 1 | 288 |
| P1 | 0 | 0 | 29 | 34 | 0 | 0 | 4 | 17 | 2 | 19 | 15 | 10 | 131 |
| P3 | 52 | 66 | 61 | 48 | 1 | 1 | 8 | 24 | 4 | 10 | 37 | 23 | 335 |
| P4 | 0 | 0 | 19 | 50 | 0 | 0 | 5 | 34 | 6 | 33 | 35 | 25 | 208 |
| TOTAL NWD | 300 | 311 | 432 | 538 | 539 | 572 | 122 | 674 | 575 | 442 | 163 | 90 | 4758 |
| SANTA CLARITA WATER DIVISION | JAN | FEB | MAR | APR | MAY | JUN | JUL | AUG | SEP | OCT | NOV | DEC | TOTAL |
| LOST CANYON NO.2 | 54 | 30 | 83 | 74 | 60 | 68 | 83 | 67 | 82 | 87 | 83 | 82 | 853 |
| LOST CANYON NO.2A | 31 | 11 | 28 | 66 | 23 | 59 | 89 | 69 | 105 | 93 | 94 | 72 | 738 |
| SAND CANYON | 36 | 54 | 51 | 76 | 106 | 135 | 137 | 135 | 136 | 135 | 129 | 130 | 1260 |
| MITCHELL 5A | 0 | 0 | 0 | 77 | 44 | 31 | 97 | 109 | 104 | 114 | 109 | 110 | 795 |
| MITCHELL 5B | 0 | 0 | 0 | 17 | 28 | 45 | 30 | 33 | 63 | 52 | 51 | 44 | 363 |
| SIERRA | 0 | 0 | 67 | 140 | 146 | 146 | 153 | 142 | 149 | 146 | 146 | 149 | 1384 |
| NORTH OAKS EAST | 64 | 72 | 87 | 95 | 106 | 118 | 105 | 43 | 0 | 102 | 101 | 49 | 941 |
| NORTH OAKS CENTRAL | 86 | 118 | 140 | 160 | 168 | 166 | 168 | 158 | 149 | 112 | 144 | 151 | 1700 |
| NORTH OAKS WEST | 2 | 21 | 121 | 94 | 31 | 10 | 145 | 146 | 102 | 91 | 84 | 57 | 904 |
| HONBY | 84 | 114 | 114 | 115 | 122 | 120 | 65 | 95 | 125 | 123 | 79 | 133 | 1289 |
| GUIDA | 114 | 105 | 126 | 128 | 129 | 126 | 132 | 129 | 126 | 128 | 125 | 119 | 1487 |
| CLARK | 66 | 59 | 65 | 64 | 73 | 70 | 73 | 64 | 51 | 38 | 17 | 54 | 694 |
| TOTAL SCWD | 517 | 584 | 880 | 1107 | 1036 | 1092 | 1277 | 1190 | 1192 | 1221 | 1162 | 1150 | 12408 |
| VALENCIA WATER DIVISION | JAN | FEB | MAR | APR | MAY | JUN | JUL | AUG | SEP | OCT | NOV | DEC | TOTAL |
| D | 14 | 38 | 43 | 123 | 142 | 137 | 139 | 130 | 100 | 92 | 113 | 107 | 1178 |
| N | 7 | 19 | 11 | 71 | 34 | 12 | 20 | 7 | 35 | 39 | 10 | 17 | 282 |
| Q2 | 13 | 26 | 35 | 18 | 0 | 0 | 0 | 0 | 0 | 53 | 118 | 141 | 404 |
| U4 | 9 | 20 | 29 | 143 | 122 | 134 | 132 | 70 | 66 | 65 | 131 | 127 | 1049 |
| S6 | 147 | 99 | 84 | 252 | 248 | 142 | 120 | 60 | 54 | 210 | 172 | 105 | 1694 |
| S7 | 5 | 5 | 27 | 68 | 56 | 13 | 13 | 0 | 0 | 0 | 0 | 0 | 186 |
| S8 | 126 | 78 | 44 | 166 | 258 | 119 | 150 | 217 | 138 | 256 | 281 | 264 | 2095 |
| W11 | 39 | 64 | 76 | 175 | 164 | 110 | 156 | 201 | 138 | 2 | 0 | 0 | 1123 |
| W9 | 2 | 0 | 0 | 89 | 94 | 106 | 117 | 126 | 121 | 114 | 119 | 107 | 895 |
| W10 | 111 | 59 | 52 | 165 | 88 | 130 | 222 | 221 | 180 | 195 | 144 | 106 | 1674 |
| 159 (GOLF COURSE IRRIGATION) | 0 | 2 | 1 | 1 | 1 | 3 | 3 | 3 | 3 | 3 | 3 | 1 | 26 |
| 160 (SYSTEM) | 3 | 49 | 106 | 19 | 0 | 57 | 20 | 0 | 12 | 40 | 49 | 17 | 371 |
| 160 (GOLF COURSE IRRIGATION) | 2 | 7 | 13 | 41 | 61 | 67 | 83 | 74 | 40 | 51 | 21 | 16 | 475 |
| 201 | 20 | 9 | 19 | 72 | 49 | 8 | 25 | 23 | 8 | 11 | 16 | 40 | 299 |
| 205 | 38 | 185 | 100 | 304 | 234 | 12 | 229 | 149 | 77 | 84 | 30 | 34 | 1478 |
| 206 | NA | NA | NA | NA | NA | NA | NA | NA | NA | 57 | 203 | 107 | 366 |
| TOTAL VWD | 536 | 661 | 638 | 1704 | 1552 | 1049 | 1428 | 1280 | 971 | 1274 | 1410 | 1190 | 13694 |
| S1 | 0 | 0 | 0 | 0 | 0 | 0 | 0 | 0 | 0 | 0 | 0 | 0 | 0 |
| S2 | 0 | 0 | 0 | 0 | 0 | 0 | 0 | 0 | 0 | 0 | 0 | 0 | 0 |
| TOTAL S1 & S2 | 0 | 0 | 0 | 0 | 0 | 0 | 0 | 0 | 0 | 0 | 0 | 0 | 0 |
| TOTAL WELL PRODUCTION | 1354 | 1556 | 1950 | 3349 | 3127 | 2713 | 2827 | 3144 | 2738 | 2937 | 2735 | 2429 | 30859 |

SANTA CLARITA VALLEY WATER AGENCY
WATER PRODUCTION BY WELL 2004 (ACRE-FEET)

| NEWHALL WATER DIVISION | JAN | FEB | MAR | APR | MAY | JUN | JUL | AUG | SEP | OCT | NOV | DEC | TOTAL |
|------------------------------|-------------|-------------|-------------|-------------|-------------|-------------|-------------|-------------|-------------|-------------|-------------|-------------|--------------|
| N12 | 77 | 117 | 61 | 151 | 237 | 176 | 191 | 253 | 93 | 272 | 181 | 24 | 1833 |
| N13 | 165 | 75 | 82 | 213 | 235 | 180 | 178 | 235 | 247 | 110 | 42 | 165 | 1906 |
| C1 | 37 | 40 | 54 | 37 | 76 | 46 | 27 | 51 | 11 | 9 | 14 | 55 | 456 |
| C2 | 33 | 21 | 28 | 23 | 45 | 21 | 23 | 40 | 42 | 31 | 54 | 42 | 403 |
| P1 | 0 | 0 | 0 | 0 | 0 | 0 | 0 | 0 | 0 | 0 | 0 | 0 | 0 |
| P3 | 11 | 35 | 46 | 38 | 64 | 70 | 72 | 66 | 68 | 69 | 41 | 62 | 643 |
| P4 | 0 | 0 | 0 | 0 | 0 | 0 | 0 | 0 | 0 | 0 | 0 | 0 | 0 |
| TOTAL NWD | 323 | 288 | 270 | 462 | 656 | 474 | 491 | 646 | 461 | 492 | 332 | 347 | 5241 |
| SANTA CLARITA WATER DIVISION | JAN | FEB | MAR | APR | MAY | JUN | JUL | AUG | SEP | OCT | NOV | DEC | TOTAL |
| LOST CANYON NO.2 | 78 | 58 | 69 | 43 | 69 | 71 | 65 | 61 | 58 | 69 | 71 | 73 | 785 |
| LOST CANYON NO.2A | 57 | 35 | 23 | 23 | 48 | 85 | 85 | 83 | 80 | 64 | 84 | 89 | 756 |
| SAND CANYON | 2 | 68 | 41 | 50 | 82 | 115 | 83 | 66 | 35 | 1 | 2 | 17 | 562 |
| MITCHELL 5A | 0 | 0 | 2 | 3 | 1 | 2 | 10 | 14 | 14 | 3 | 0 | 5 | 54 |
| MITCHELL 5B | 0 | 0 | 0 | 0 | 0 | 0 | 0 | 0 | 0 | 0 | 0 | 0 | 0 |
| SIERRA | 0 | 0 | 0 | 0 | 0 | 0 | 0 | 0 | 0 | 0 | 0 | 0 | 0 |
| NORTH OAKS EAST | 4 | 18 | 16 | 71 | 90 | 71 | 83 | 91 | 60 | 33 | 3 | 55 | 595 |
| NORTH OAKS CENTRAL | 80 | 96 | 64 | 2 | 63 | 80 | 66 | 84 | 57 | 50 | 28 | 19 | 669 |
| NORTH OAKS WEST | 0 | 0 | 97 | 67 | 75 | 104 | 130 | 133 | 129 | 26 | 12 | 85 | 858 |
| HONBY | 0 | 7 | 0 | 0 | 18 | 109 | 114 | 74 | 92 | 88 | 102 | 103 | 707 |
| GUIDA | 124 | 98 | 133 | 120 | 128 | 128 | 120 | 125 | 116 | 117 | 110 | 113 | 1432 |
| CLARK | 65 | 60 | 65 | 60 | 59 | 56 | 58 | 60 | 54 | 65 | 64 | 62 | 728 |
| TOTAL SCWD | 410 | 440 | 510 | 439 | 633 | 821 | 814 | 771 | 695 | 516 | 476 | 621 | 7146 |
| VALENCIA WATER DIVISION | JAN | FEB | MAR | APR | MAY | JUN | JUL | AUG | SEP | OCT | NOV | DEC | TOTAL |
| D | 44 | 38 | 59 | 101 | 88 | 100 | 100 | 113 | 98 | 42 | 43 | 8 | 833 |
| N | 117 | 59 | 92 | 69 | 118 | 113 | 4 | 7 | 2 | 1 | 3 | 1 | 587 |
| Q2 | 148 | 149 | 80 | 31 | 109 | 93 | 145 | 120 | 129 | 69 | 22 | 2 | 1096 |
| U4 | 110 | 52 | 0 | 0 | 19 | 84 | 89 | 84 | 98 | 51 | 10 | 28 | 625 |
| S6 | 241 | 213 | 238 | 243 | 156 | 246 | 274 | 272 | 250 | 119 | 37 | 11 | 2301 |
| S7 | 93 | 73 | 92 | 82 | 77 | 24 | 6 | 17 | 2 | 1 | 2 | 3 | 471 |
| S8 | 20 | 14 | 34 | 16 | 38 | 20 | 3 | 2 | 2 | 2 | 1 | 1 | 153 |
| W11 | 0 | 0 | 0 | 0 | 0 | 0 | 0 | 51 | 0 | 23 | 35 | 14 | 123 |
| W9 | 29 | 18 | 15 | 32 | 64 | 81 | 109 | 94 | 73 | 25 | 19 | 8 | 566 |
| W10 | 1 | 12 | 176 | 176 | 201 | 194 | 196 | 189 | 190 | 96 | 47 | 59 | 1537 |
| 159 (GOLF COURSE IRRIGATION) | 0 | 0 | 0 | 0 | 1 | 2 | 3 | 1 | 0 | 1 | 0 | 0 | 9 |
| 180 (SYSTEM) | 93 | 90 | 51 | 91 | 88 | 105 | 102 | 99 | 103 | 75 | 99 | 5 | 1001 |
| 180 (GOLF COURSE IRRIGATION) | 16 | 13 | 19 | 51 | 76 | 72 | 85 | 75 | 49 | 41 | 16 | 12 | 526 |
| 201 | 10 | 12 | 8 | 14 | 18 | 29 | 12 | 10 | 15 | 3 | 8 | 9 | 148 |
| 205 | 57 | 23 | 95 | 269 | 250 | 44 | 13 | 42 | 4 | 2 | 11 | 3 | 813 |
| TOTAL VWD | 977 | 766 | 960 | 1174 | 1304 | 1208 | 1139 | 1176 | 1015 | 551 | 353 | 166 | 10788 |
| S1 | 0 | 0 | 0 | 0 | 0 | 0 | 0 | 0 | 0 | 0 | 0 | 0 | 0 |
| S2 | 0 | 0 | 0 | 0 | 0 | 0 | 0 | 0 | 0 | 0 | 0 | 0 | 0 |
| TOTAL S1 & S2 | 0 | 0 | 0 | 0 | 0 | 0 | 0 | 0 | 0 | 0 | 0 | 0 | 0 |
| TOTAL WELL PRODUCTION | 1710 | 1494 | 1740 | 2075 | 2593 | 2503 | 2444 | 2593 | 2171 | 1559 | 1161 | 1134 | 23176 |

SANTA CLARITA VALLEY WATER AGENCY
 WATER PRODUCTION BY WELL 2003 (ACRE-FEET)

| NEWHALL WATER DIVISION | JAN | FEB | MAR | APR | MAY | JUN | JUL | AUG | SEP | OCT | NOV | DEC | TOTAL |
|------------------------------|-------------|-------------|-------------|------------|-------------|-------------|-------------|-------------|-------------|-------------|-------------|-------------|--------------|
| N12 | 32 | 43 | 7 | 0 | 134 | 164 | 214 | 186 | 156 | 9 | 35 | 35 | 1013 |
| N13 | 129 | 137 | 128 | 151 | 166 | 151 | 137 | 180 | 82 | 5 | 0 | 233 | 1500 |
| C1 | 75 | 51 | 72 | 61 | 35 | 60 | 83 | 93 | 15 | 0 | 18 | 0 | 561 |
| C2 | 0 | 0 | 0 | 0 | 0 | 0 | 0 | 0 | 48 | 24 | 15 | 37 | 123 |
| P1 | 0 | 0 | 0 | 0 | 0 | 0 | 0 | 0 | 0 | 0 | 0 | 0 | 0 |
| P3 | 46 | 55 | 60 | 55 | 52 | 57 | 45 | 54 | 25 | 15 | 33 | 29 | 525 |
| P4 | 0 | 0 | 0 | 0 | 0 | 0 | 0 | 0 | 0 | 0 | 0 | 0 | 0 |
| TOTAL NWD | 281 | 285 | 267 | 267 | 387 | 430 | 478 | 513 | 325 | 54 | 100 | 334 | 3723 |
| SANTA CLARITA WATER DIVISION | JAN | FEB | MAR | APR | MAY | JUN | JUL | AUG | SEP | OCT | NOV | DEC | TOTAL |
| LOST CANYON NO.2 | 35 | 9 | 2 | 64 | 60 | 57 | 71 | 71 | 65 | 65 | 68 | 77 | 644 |
| LOST CANYON NO.2A | 53 | 6 | 2 | 10 | 55 | 34 | 97 | 97 | 90 | 86 | 57 | 6 | 593 |
| SAND CANYON | 0 | 1 | 1 | 3 | 17 | 11 | 45 | 59 | 51 | 6 | 1 | 0 | 195 |
| MITCHELL 5A | 4 | 0 | 1 | 3 | 2 | 2 | 7 | 0 | 0 | 0 | 0 | 0 | 19 |
| MITCHELL 5B | 0 | 0 | 0 | 0 | 0 | 0 | 0 | 0 | 0 | 0 | 0 | 0 | 0 |
| SIERRA | 0 | 0 | 0 | 0 | 0 | 0 | 0 | 0 | 0 | 0 | 0 | 0 | 0 |
| NORTH OAKS EAST | 4 | 2 | 1 | 31 | 14 | 36 | 85 | 116 | 98 | 88 | 12 | 0 | 485 |
| NORTH OAKS CENTRAL | 239 | 156 | 47 | 23 | 208 | 248 | 231 | 111 | 98 | 94 | 93 | 93 | 1641 |
| NORTH OAKS WEST | 0 | 0 | 0 | 0 | 0 | 0 | 0 | 31 | 0 | 0 | 0 | 0 | 31 |
| HONBY | 98 | 86 | 16 | 60 | 79 | 85 | 94 | 89 | 81 | 70 | 85 | 31 | 874 |
| GUIDA | 122 | 99 | 125 | 26 | 100 | 123 | 126 | 125 | 110 | 121 | 111 | 42 | 1230 |
| CLARK | 64 | 58 | 44 | 64 | 59 | 55 | 58 | 58 | 61 | 70 | 56 | 65 | 712 |
| TOTAL SCWD | 619 | 417 | 239 | 284 | 594 | 651 | 814 | 757 | 652 | 600 | 483 | 314 | 6424 |
| VALENCIA WATER DIVISION | JAN | FEB | MAR | APR | MAY | JUN | JUL | AUG | SEP | OCT | NOV | DEC | TOTAL |
| D | 40 | 30 | 33 | 0 | 20 | 98 | 94 | 91 | 75 | 92 | 63 | 52 | 687 |
| N | 56 | 57 | 43 | 40 | 57 | 73 | 95 | 79 | 42 | 15 | 11 | 53 | 622 |
| Q2 | 64 | 42 | 94 | 105 | 127 | 142 | 167 | 165 | 154 | 117 | 122 | 153 | 1452 |
| U4 | 87 | 100 | 121 | 3 | 47 | 50 | 103 | 110 | 92 | 62 | 67 | 94 | 934 |
| S6 | 40 | 27 | 151 | 75 | 205 | 194 | 274 | 279 | 270 | 254 | 163 | 201 | 2134 |
| S7 | 12 | 5 | 14 | 4 | 104 | 129 | 176 | 161 | 170 | 140 | 86 | 95 | 1095 |
| S8 | 10 | 8 | 7 | 13 | 32 | 41 | 28 | 79 | 74 | 59 | 29 | 28 | 409 |
| W11 | 0 | 0 | 0 | 0 | 0 | 0 | 0 | 0 | 0 | 0 | 0 | 0 | 0 |
| W9 | 78 | 26 | 15 | 1 | 57 | 92 | 116 | 125 | 116 | 85 | 28 | 27 | 764 |
| W10 | 0 | 0 | 0 | 0 | 0 | 0 | 0 | 0 | 29 | 4 | 4 | 0 | 36 |
| 159 (GOLF COURSE IRRIGATION) | 0 | 0 | 0 | 0 | 3 | 4 | 9 | 8 | 5 | 0 | 0 | 0 | 30 |
| 160 (SYSTEM) | 0 | 0 | 0 | 20 | 25 | 51 | 60 | 0 | 0 | 44 | 95 | 95 | 390 |
| 160 (GOLF COURSE IRRIGATION) | 16 | 12 | 34 | 36 | 55 | 55 | 78 | 68 | 31 | 58 | 18 | 14 | 474 |
| 201 | 0 | 0 | 11 | 15 | 17 | 23 | 27 | 31 | 12 | 8 | 14 | 10 | 168 |
| 205 | 3 | 8 | 4 | 5 | 17 | 13 | 78 | 145 | 165 | 67 | 4 | 2 | 511 |
| TOTAL VWD | 407 | 315 | 526 | 317 | 766 | 966 | 1306 | 1341 | 1235 | 1003 | 703 | 824 | 9706 |
| S1 | 0 | 0 | 0 | 0 | 0 | 0 | 0 | 0 | 0 | 0 | 0 | 0 | 0 |
| S2 | 0 | 0 | 0 | 0 | 0 | 0 | 0 | 0 | 0 | 0 | 0 | 0 | 0 |
| TOTAL S1 & S2 | 0 | 0 | 0 | 0 | 0 | 0 | 0 | 0 | 0 | 0 | 0 | 0 | 0 |
| TOTAL WELL PRODUCTION | 1307 | 1018 | 1032 | 868 | 1746 | 2046 | 2598 | 2612 | 2212 | 1667 | 1286 | 1472 | 19853 |

SANTA CLARITA VALLEY WATER AGENCY
WATER PRODUCTION BY WELL 2002 (ACRE-FEET)

| NEWHALL WATER DIVISION | JAN | FEB | MAR | APR | MAY | JUN | JUL | AUG | SEP | OCT | NOV | DEC | TOTAL |
|------------------------------|------------|-------------|-------------|-------------|-------------|-------------|-------------|-------------|-------------|-------------|-------------|-------------|--------------|
| N12 | 0 | 91 | 125 | 140 | 204 | 183 | 208 | 202 | 232 | 162 | 111 | 99 | 1758 |
| N13 | 56 | 76 | 116 | 137 | 197 | 170 | 201 | 200 | 157 | 148 | 105 | 74 | 1637 |
| C1 | 20 | 13 | 32 | 29 | 38 | 58 | 41 | 40 | 37 | 28 | 27 | 23 | 385 |
| C2 | 0 | 0 | 0 | 0 | 0 | 0 | 0 | 0 | 0 | 0 | 0 | 0 | 0 |
| P1 | 0 | 0 | 0 | 0 | 0 | 0 | 0 | 0 | 0 | 0 | 0 | 0 | 0 |
| P3 | 10 | 8 | 65 | 68 | 51 | 42 | 54 | 56 | 60 | 51 | 26 | 55 | 544 |
| P4 | 0 | 5 | 0 | 0 | 0 | 0 | 0 | 0 | 0 | 0 | 0 | 0 | 5 |
| TOTAL NWD | 86 | 194 | 338 | 374 | 490 | 453 | 504 | 497 | 486 | 388 | 268 | 251 | 4330 |
| SANTA CLARITA WATER DIVISION | JAN | FEB | MAR | APR | MAY | JUN | JUL | AUG | SEP | OCT | NOV | DEC | TOTAL |
| LOST CANYON NO.2 | 16 | 0 | 51 | 81 | 84 | 73 | 72 | 74 | 70 | 74 | 63 | 72 | 730 |
| LOST CANYON NO.2A | 21 | 61 | 53 | 104 | 8 | 90 | 96 | 98 | 95 | 98 | 84 | 97 | 905 |
| SAND CANYON | 131 | 113 | 80 | 75 | 57 | 108 | 96 | 24 | 11 | 7 | 2 | 1 | 705 |
| MITCHELL 5A | 1 | 3 | 5 | 27 | 25 | 1 | 38 | 29 | 3 | 6 | 3 | 2 | 143 |
| MITCHELL 5B | 5 | 43 | 0 | 8 | 1 | 70 | 23 | 0 | 0 | 0 | 0 | 0 | 150 |
| SIERRA | 18 | 69 | 0 | 0 | 0 | 0 | 0 | 0 | 0 | 0 | 0 | 0 | 87 |
| NORTH OAKS EAST | 0 | 0 | 0 | 0 | 84 | 85 | 104 | 87 | 80 | 7 | 0 | 1 | 448 |
| NORTH OAKS CENTRAL | 0 | 33 | 22 | 104 | 68 | 146 | 237 | 215 | 207 | 217 | 186 | 211 | 1646 |
| NORTH OAKS WEST | 142 | 129 | 154 | 143 | 167 | 128 | 140 | 118 | 2 | 0 | 0 | 0 | 1123 |
| HONBY | 8 | 55 | 14 | 76 | 7 | 58 | 78 | 67 | 49 | 94 | 92 | 98 | 696 |
| GUIDA | 82 | 123 | 87 | 137 | 139 | 134 | 137 | 123 | 120 | 114 | 22 | 102 | 1320 |
| CLARK | 20 | 47 | 38 | 71 | 73 | 71 | 77 | 75 | 71 | 84 | 74 | 81 | 782 |
| TOTAL SCWD | 444 | 676 | 504 | 826 | 713 | 964 | 1088 | 910 | 708 | 701 | 526 | 665 | 8735 |
| VALENCIA WATER DIVISION | JAN | FEB | MAR | APR | MAY | JUN | JUL | AUG | SEP | OCT | NOV | DEC | TOTAL |
| D | 0 | 31 | 84 | 90 | 97 | 54 | 63 | 79 | 93 | 94 | 55 | 32 | 772 |
| N | 0 | 11 | 48 | 38 | 56 | 82 | 102 | 98 | 94 | 75 | 57 | 38 | 700 |
| Q2 | 4 | 17 | 46 | 128 | 163 | 157 | 153 | 148 | 114 | 80 | 72 | 85 | 1167 |
| U4 | 3 | 10 | 28 | 39 | 121 | 108 | 110 | 76 | 87 | 77 | 99 | 39 | 796 |
| S6 | 10 | 60 | 226 | 155 | 0 | 0 | 189 | 272 | 209 | 122 | 56 | 21 | 1320 |
| S7 | 1 | 36 | 109 | 118 | 95 | 5 | 8 | 5 | 8 | 6 | 10 | 7 | 409 |
| S8 | 2 | 22 | 6 | 7 | 49 | 33 | 18 | 14 | 6 | 5 | 23 | 6 | 190 |
| W9 | 6 | 47 | 27 | 45 | 90 | 126 | 121 | 117 | 91 | 90 | 107 | 72 | 939 |
| W10 | 0 | 0 | 0 | 0 | 0 | 0 | 0 | 0 | 0 | 0 | 0 | 0 | 0 |
| 159 (GOLF COURSE IRRIGATION) | 0 | 3 | 1 | 1 | 1 | 6 | 14 | 17 | 13 | 7 | 0 | 1 | 65 |
| 160 (SYSTEM) | 0 | 0 | 74 | 102 | 91 | 38 | 32 | 7 | 0 | 3 | 0 | 0 | 347 |
| 160 (GOLF COURSE IRRIGATION) | 0 | 23 | 40 | 48 | 67 | 79 | 86 | 73 | 49 | 39 | 16 | 5 | 524 |
| 201 | 1 | 0 | 3 | 27 | 64 | 162 | 80 | 78 | 31 | 34 | 16 | 0 | 495 |
| 205 | 0 | 0 | 0 | 0 | 7 | 32 | 12 | 10 | 28 | 23 | 10 | 1 | 123 |
| TOTAL VWD | 28 | 258 | 690 | 798 | 901 | 881 | 988 | 996 | 823 | 655 | 522 | 307 | 7847 |
| S1 | 0 | 0 | 0 | 0 | 0 | 0 | 0 | 0 | 0 | 0 | 0 | 0 | 0 |
| S2 | 0 | 0 | 0 | 0 | 0 | 0 | 0 | 0 | 0 | 0 | 0 | 0 | 0 |
| TOTAL S1 & S2 | 0 | 0 | 0 | 0 | 0 | 0 | 0 | 0 | 0 | 0 | 0 | 0 | 0 |
| TOTAL WELL PRODUCTION | 559 | 1128 | 1532 | 1997 | 2104 | 2298 | 2591 | 2403 | 2017 | 1744 | 1316 | 1223 | 20912 |

SANTA CLARITA VALLEY WATER AGENCY
WATER PRODUCTION BY WELL 2001 (ACRE-FEET)

| NEWHALL WATER DIVISION | JAN | FEB | MAR | APR | MAY | JUN | JUL | AUG | SEP | OCT | NOV | DEC | TOTAL |
|------------------------------|------------|-------------|-------------|-------------|-------------|-------------|-------------|-------------|-------------|-------------|------------|------------|--------------|
| N12 | 55 | 157 | 109 | 46 | 37 | 134 | 187 | 211 | 144 | 125 | 33 | 5 | 1242 |
| N13 | 23 | 85 | 81 | 40 | 143 | 148 | 174 | 197 | 135 | 118 | 38 | 7 | 1190 |
| C1 | 8 | 40 | 33 | 8 | 33 | 43 | 52 | 57 | 33 | 17 | 10 | 11 | 345 |
| C2 | 5 | 26 | 8 | 4 | 15 | 25 | 26 | 32 | 6 | 12 | 8 | 0 | 166 |
| P1 | 5 | 8 | 16 | 17 | 32 | 33 | 28 | 26 | 0 | 0 | 0 | 0 | 164 |
| P3 | 54 | 39 | 7 | 27 | 87 | 62 | 73 | 72 | 70 | 68 | 21 | 7 | 566 |
| P4 | 38 | 29 | 50 | 38 | 58 | 54 | 34 | 0 | 0 | 0 | 0 | 0 | 300 |
| TOTAL NWD | 188 | 383 | 303 | 179 | 384 | 498 | 574 | 595 | 388 | 340 | 110 | 30 | 3973 |
| SANTA CLARITA WATER DIVISION | JAN | FEB | MAR | APR | MAY | JUN | JUL | AUG | SEP | OCT | NOV | DEC | TOTAL |
| LOST CANYON NO.2 | 18 | 56 | 44 | 44 | 64 | 75 | 86 | 87 | 83 | 84 | 78 | 22 | 741 |
| LOST CANYON NO.2A | 104 | 40 | 26 | 90 | 115 | 109 | 109 | 109 | 53 | 105 | 94 | 80 | 1034 |
| SAND CANYON | 0 | 4 | 70 | 123 | 140 | 130 | 126 | 116 | 102 | 100 | 2 | 17 | 930 |
| MITCHELL 5A | 36 | 33 | 36 | 1 | 25 | 56 | 53 | 56 | 50 | 39 | 19 | 3 | 407 |
| MITCHELL 5B | 0 | 0 | 0 | 0 | 0 | 0 | 0 | 0 | 0 | 0 | 0 | 0 | 0 |
| SIERRA | 0 | 0 | 50 | 56 | 84 | 72 | 105 | 135 | 115 | 113 | 80 | 36 | 846 |
| NORTH OAKS EAST | 74 | 122 | 118 | 125 | 147 | 136 | 130 | 115 | 117 | 117 | 33 | 0 | 1234 |
| NORTH OAKS CENTRAL | 47 | 85 | 64 | 65 | 18 | 126 | 169 | 176 | 71 | 0 | 1 | 0 | 822 |
| NORTH OAKS WEST | 29 | 0 | 0 | 0 | 0 | 91 | 155 | 127 | 71 | 147 | 135 | 143 | 898 |
| HONBY | 86 | 51 | 10 | 23 | 7 | 57 | 110 | 108 | 104 | 110 | 53 | 2 | 721 |
| GUIDA | 0 | 104 | 60 | 66 | 110 | 129 | 124 | 130 | 97 | 97 | 45 | 85 | 1047 |
| CLARK | 79 | 19 | 36 | 64 | 76 | 73 | 66 | 70 | 60 | 61 | 32 | 80 | 696 |
| TOTAL SCWD | 473 | 514 | 514 | 657 | 786 | 1054 | 1233 | 1229 | 923 | 973 | 572 | 448 | 9376 |
| VALENCIA WATER DIVISION | JAN | FEB | MAR | APR | MAY | JUN | JUL | AUG | SEP | OCT | NOV | DEC | TOTAL |
| D | 53 | 75 | 58 | 30 | 75 | 85 | 73 | 76 | 64 | 52 | 5 | 0 | 645 |
| N | 0 | 0 | 0 | 0 | 105 | 128 | 116 | 115 | 74 | 44 | 6 | 0 | 591 |
| Q2 | 33 | 57 | 20 | 13 | 82 | 125 | 173 | 158 | 144 | 103 | 13 | 1 | 923 |
| U4 | 102 | 108 | 71 | 44 | 107 | 118 | 93 | 94 | 90 | 93 | 21 | 0 | 942 |
| S6 | 13 | 22 | 6 | 62 | 253 | 211 | 265 | 255 | 217 | 164 | 20 | 2 | 1490 |
| S7 | 12 | 31 | 6 | 0 | 120 | 80 | 158 | 115 | 22 | 18 | 1 | 1 | 564 |
| S8 | 4 | 0 | 0 | 0 | 74 | 46 | 95 | 55 | 30 | 21 | 1 | 1 | 327 |
| W9 | 22 | 54 | 52 | 70 | 98 | 96 | 110 | 116 | 119 | 64 | 4 | 0 | 806 |
| W10 | 0 | 0 | 0 | 0 | 0 | 0 | 0 | 0 | 0 | 0 | 0 | 0 | 0 |
| 159 (GOLF COURSE IRRIGATION) | 0 | 0 | 0 | 0 | 6 | 13 | 16 | 19 | 21 | 11 | 5 | 0 | 91 |
| 160 (SYSTEM) | 78 | 130 | 25 | 8 | 34 | 51 | 60 | 88 | 118 | 103 | 12 | 0 | 707 |
| 160 (GOLF COURSE IRRIGATION) | 9 | 8 | 25 | 33 | 67 | 77 | 82 | 74 | 40 | 46 | 14 | 7 | 482 |
| 201 | 0 | 0 | 0 | 0 | 0 | 12 | 44 | 49 | 12 | 10 | 1 | 0 | 128 |
| 205 | 0 | 0 | 0 | 0 | 0 | 0 | 0 | 0 | 0 | 0 | 0 | 0 | 0 |
| TOTAL VWD | 326 | 483 | 264 | 261 | 1022 | 1042 | 1286 | 1213 | 952 | 730 | 104 | 12 | 7697 |
| S1 | 0 | 0 | 0 | 0 | 0 | 0 | 0 | 0 | 0 | 0 | 0 | 0 | 0 |
| S2 | 0 | 0 | 0 | 0 | 0 | 0 | 0 | 0 | 0 | 0 | 0 | 0 | 0 |
| TOTAL S1 & S2 | 0 | 0 | 0 | 0 | 0 | 0 | 0 | 0 | 0 | 0 | 0 | 0 | 0 |
| TOTAL WELL PRODUCTION | 988 | 1380 | 1081 | 1097 | 2192 | 2594 | 3093 | 3038 | 2263 | 2043 | 787 | 490 | 21046 |

SANTA CLARITA VALLEY WATER AGENCY
WATER PRODUCTION BY WELL 2000 (ACRE-FEET)

| NEWHALL WATER DIVISION | JAN | FEB | MAR | APR | MAY | JUN | JUL | AUG | SEP | OCT | NOV | DEC | TOTAL |
|-------------------------------------|-------------|------------|-------------|-------------|-------------|-------------|-------------|-------------|-------------|-------------|-------------|-------------|--------------|
| N12 | 161 | 89 | 162 | 227 | 219 | 184 | 226 | 179 | 144 | 86 | 53 | 39 | 1767 |
| N13 | 5 | 4 | 10 | 11 | 5 | 32 | 49 | 131 | 65 | 42 | 30 | 34 | 419 |
| C1 | 4 | 0 | 9 | 6 | 0 | 0 | 0 | 24 | 31 | 21 | 12 | 11 | 118 |
| C2 | 3 | 0 | 4 | 21 | 49 | 36 | 42 | 41 | 55 | 22 | 8 | 7 | 289 |
| P1 | 12 | 7 | 7 | 22 | 26 | 27 | 29 | 26 | 28 | 26 | 19 | 16 | 245 |
| P3 | 31 | 30 | 35 | 51 | 54 | 53 | 30 | 52 | 53 | 52 | 18 | 37 | 494 |
| P4 | 0 | 0 | 0 | 0 | 13 | 25 | 59 | 47 | 57 | 62 | 59 | 34 | 355 |
| TOTAL NWD | 216 | 130 | 227 | 339 | 367 | 356 | 433 | 500 | 432 | 311 | 199 | 177 | 3687 |
| SANTA CLARITA WATER DIVISION | JAN | FEB | MAR | APR | MAY | JUN | JUL | AUG | SEP | OCT | NOV | DEC | TOTAL |
| LOST CANYON NO.2 | 59 | 2 | 10 | 44 | 95 | 95 | 92 | 89 | 71 | 81 | 61 | 9 | 708 |
| LOST CANYON NO.2A | 8 | 44 | 32 | 82 | 111 | 116 | 115 | 115 | 106 | 102 | 79 | 88 | 998 |
| SAND CANYON | 134 | 89 | 143 | 132 | 136 | 129 | 128 | 126 | 120 | 121 | 59 | 0 | 1317 |
| MITCHELL 5A | 37 | 1 | 10 | 11 | 0 | 65 | 67 | 54 | 39 | 62 | 68 | 25 | 439 |
| SIERRA | 56 | 10 | 44 | 95 | 104 | 96 | 100 | 94 | 41 | 0 | 0 | 0 | 640 |
| NORTH OAKS EAST | 0 | 132 | 124 | 135 | 142 | 138 | 142 | 142 | 141 | 133 | 126 | 128 | 1483 |
| NORTH OAKS CENTRAL | 0 | 0 | 0 | 28 | 182 | 177 | 182 | 182 | 115 | 85 | 37 | 157 | 1145 |
| NORTH OAKS WEST | 214 | 9 | 2 | 195 | 188 | 200 | 203 | 183 | 52 | 120 | 158 | 139 | 1663 |
| HONBY | 50 | 4 | 48 | 64 | 1 | 96 | 123 | 116 | 45 | 61 | 91 | 116 | 815 |
| GUIDA | 68 | 5 | 14 | 107 | 121 | 130 | 108 | 111 | 76 | 80 | 33 | 0 | 853 |
| CLARK | 14 | 1 | 34 | 80 | 89 | 84 | 81 | 80 | 66 | 65 | 72 | 81 | 747 |
| TOTAL SCWD | 640 | 297 | 461 | 973 | 1169 | 1326 | 1341 | 1292 | 872 | 910 | 784 | 743 | 10808 |
| VALENCIA WATER DIVISION | JAN | FEB | MAR | APR | MAY | JUN | JUL | AUG | SEP | OCT | NOV | DEC | TOTAL |
| D | 75 | 85 | 19 | 28 | 79 | 75 | 77 | 79 | 99 | 108 | 87 | 70 | 880 |
| N | 114 | 105 | 70 | 70 | 113 | 115 | 110 | 111 | 100 | 27 | 0 | 0 | 935 |
| Q2 | 54 | 37 | 60 | 92 | 152 | 169 | 147 | 146 | 137 | 96 | 153 | 145 | 1387 |
| U4 | 40 | 29 | 51 | 63 | 112 | 118 | 113 | 107 | 97 | 110 | 114 | 121 | 1073 |
| S6 | 0 | 0 | 0 | 0 | 0 | 0 | 60 | 166 | 114 | 27 | 76 | 73 | 515 |
| S7 | 0 | 0 | 0 | 0 | 0 | 0 | 0 | 4 | 41 | 19 | 20 | 27 | 111 |
| S8 | 0 | 0 | 0 | 0 | 0 | 0 | 0 | 0 | 0 | 0 | 33 | 46 | 79 |
| W9 | 117 | 101 | 90 | 118 | 126 | 130 | 129 | 126 | 101 | 31 | 58 | 50 | 1176 |
| W10 | 0 | 0 | 0 | 0 | 0 | 0 | 0 | 0 | 0 | 0 | 0 | 0 | 0 |
| 159 (GOLF COURSE IRRIGATION) | 0 | 0 | 0 | 0 | 0 | 0 | 0 | 0 | 0 | 0 | 0 | 0 | 0 |
| 160 (SYSTEM) | 0 | 0 | 8 | 61 | 114 | 139 | 89 | 52 | 74 | 108 | 72 | 101 | 819 |
| 160 (GOLF COURSE IRRIGATION) | 10 | 4 | 26 | 40 | 64 | 79 | 89 | 76 | 44 | 39 | 20 | 21 | 513 |
| 201 | 2 | 3 | 11 | 51 | 39 | 44 | 4 | 0 | 29 | 4 | 0 | 0 | 188 |
| 205 | 0 | 0 | 0 | 0 | 0 | 0 | 0 | 0 | 0 | 0 | 0 | 0 | 0 |
| TOTAL VWD | 412 | 363 | 334 | 522 | 800 | 868 | 818 | 868 | 835 | 568 | 633 | 654 | 7675 |
| S1 | 0 | 0 | 0 | 0 | 0 | 0 | 0 | 0 | 0 | 0 | 0 | 0 | 0 |
| S2 | 0 | 0 | 0 | 0 | 0 | 0 | 0 | 0 | 0 | 0 | 0 | 0 | 0 |
| TOTAL S1 & S2 | 0 | 0 | 0 | 0 | 0 | 0 | 0 | 0 | 0 | 0 | 0 | 0 | 0 |
| TOTAL WELL PRODUCTION | 1269 | 789 | 1022 | 1833 | 2335 | 2550 | 2592 | 2660 | 2140 | 1789 | 1616 | 1574 | 22170 |

SANTA CLARITA VALLEY WATER AGENCY
WATER PRODUCTION BY WELL 1999 (ACRE-FEET)

| NEWHALL WATER DIVISION | JAN | FEB | MAR | APR | MAY | JUN | JUL | AUG | SEP | OCT | NOV | DEC | TOTAL |
|-------------------------------------|-------------|-------------|-------------|-------------|-------------|-------------|-------------|-------------|-------------|-------------|-------------|-------------|--------------|
| N12 | 80 | 165 | 12 | 207 | 74 | 13 | 0 | 18 | 189 | 168 | 55 | 199 | 1168 |
| N13 | 252 | 78 | 291 | 51 | 16 | 123 | 215 | 229 | 30 | 5 | 2 | 5 | 1298 |
| C1 | 59 | 49 | 54 | 43 | 16 | 14 | 87 | 30 | 24 | 31 | 29 | 11 | 427 |
| C2 | 43 | 36 | 40 | 31 | 12 | 9 | 58 | 24 | 19 | 24 | 24 | 12 | 332 |
| P1 | 41 | 37 | 39 | 38 | 36 | 30 | 33 | 35 | 31 | 35 | 23 | 26 | 404 |
| P3 | 57 | 8 | 1 | 0 | 55 | 64 | 64 | 69 | 61 | 70 | 37 | 18 | 505 |
| P4 | 3 | 0 | 1 | 0 | 0 | 0 | 0 | 0 | 0 | 0 | 1 | 0 | 5 |
| TOTAL NWD | 534 | 374 | 437 | 370 | 208 | 255 | 437 | 406 | 333 | 331 | 172 | 271 | 4129 |
| SANTA CLARITA WATER DIVISION | JAN | FEB | MAR | APR | MAY | JUN | JUL | AUG | SEP | OCT | NOV | DEC | TOTAL |
| LOST CANYON NO.2 | 83 | 45 | 25 | 53 | 101 | 100 | 106 | 103 | 88 | 104 | 59 | 79 | 946 |
| LOST CANYON NO.2A | 59 | 42 | 74 | 70 | 105 | 100 | 107 | 98 | 91 | 78 | 28 | 38 | 890 |
| SAND CANYON | 133 | 120 | 136 | 132 | 138 | 137 | 144 | 142 | 139 | 144 | 129 | 135 | 1629 |
| MITCHELL 5A | 73 | 72 | 85 | 49 | 54 | 78 | 92 | 93 | 86 | 88 | 75 | 68 | 913 |
| SIERRA | 92 | 64 | 71 | 83 | 108 | 103 | 108 | 108 | 103 | 110 | 101 | 107 | 1168 |
| NORTH OAKS EAST | 108 | 100 | 102 | 91 | 89 | 84 | 85 | 36 | 0 | 0 | 0 | 0 | 695 |
| NORTH OAKS CENTRAL | 143 | 122 | 168 | 106 | 167 | 167 | 184 | 182 | 163 | 165 | 115 | 0 | 1682 |
| NORTH OAKS WEST | 98 | 34 | 71 | 183 | 205 | 202 | 193 | 213 | 204 | 219 | 58 | 214 | 1894 |
| HONBY | 113 | 97 | 48 | 53 | 109 | 117 | 122 | 120 | 111 | 109 | 66 | 97 | 1162 |
| GUIDA | 126 | 119 | 135 | 125 | 139 | 133 | 137 | 136 | 131 | 129 | 114 | 132 | 1556 |
| CLARK | 83 | 54 | 91 | 86 | 89 | 87 | 89 | 89 | 87 | 80 | 16 | 27 | 878 |
| TOTAL SCWD | 1111 | 869 | 1006 | 1031 | 1304 | 1308 | 1367 | 1320 | 1203 | 1226 | 761 | 897 | 13403 |
| VALENCIA WATER DIVISION | JAN | FEB | MAR | APR | MAY | JUN | JUL | AUG | SEP | OCT | NOV | DEC | TOTAL |
| D | 59 | 72 | 79 | 74 | 96 | 101 | 114 | 101 | 69 | 67 | 31 | 59 | 921 |
| N | 38 | 33 | 35 | 50 | 105 | 119 | 120 | 125 | 120 | 95 | 81 | 117 | 1036 |
| Q2 | 108 | 88 | 101 | 124 | 142 | 119 | 141 | 160 | 112 | 87 | 54 | 52 | 1288 |
| U4 | 48 | 47 | 51 | 61 | 73 | 81 | 102 | 101 | 87 | 77 | 53 | 49 | 828 |
| W9 | 41 | 46 | 66 | 70 | 82 | 104 | 117 | 117 | 105 | 130 | 124 | 110 | 1111 |
| 159 (GOLF COURSE IRRIGATION) | 0 | 0 | 0 | 0 | 0 | 0 | 0 | 0 | 0 | 0 | 0 | 0 | 0 |
| 160 (SYSTEM) | 0 | 0 | 0 | 0 | 0 | 0 | 5 | 14 | 10 | 13 | 1 | 1 | 44 |
| 160 (GOLF COURSE IRRIGATION) | 14 | 12 | 19 | 26 | 59 | 70 | 87 | 76 | 47 | 49 | 22 | 29 | 609 |
| 201 | 7 | 5 | 4 | 5 | 5 | 5 | 6 | 7 | 5 | 5 | 4 | 4 | 62 |
| TOTAL VWD | 315 | 303 | 355 | 409 | 561 | 598 | 690 | 701 | 555 | 624 | 368 | 420 | 5799 |
| S1 | 0 | 0 | 0 | 0 | 0 | 0 | 0 | 0 | 0 | 0 | 0 | 0 | 0 |
| S2 | 0 | 0 | 0 | 0 | 0 | 0 | 0 | 0 | 0 | 0 | 0 | 0 | 0 |
| TOTAL S1 & S2 | 0 | 0 | 0 | 0 | 0 | 0 | 0 | 0 | 0 | 0 | 0 | 0 | 0 |
| TOTAL WELL PRODUCTION | 1960 | 1545 | 1798 | 1811 | 2074 | 2161 | 2495 | 2426 | 2091 | 2081 | 1301 | 1588 | 23330 |

SANTA CLARITA VALLEY WATER AGENCY
WATER PRODUCTION BY WELL 1998 (ACRE-FEET)

| NEWHALL WATER DIVISION | JAN | FEB | MAR | APR | MAY | JUN | JUL | AUG | SEP | OCT | NOV | DEC | TOTAL |
|------------------------------|-------------|------------|-------------|-------------|-------------|-------------|-------------|-------------|-------------|-------------|-------------|-------------|--------------|
| N12 | 230 | 224 | 230 | 145 | 116 | 118 | 235 | 238 | 197 | 91 | 37 | 55 | 1915 |
| N13 | 23 | 3 | 20 | 147 | 186 | 290 | 293 | 289 | 279 | 292 | 286 | 253 | 2360 |
| C1 | 49 | 0 | 0 | 0 | 0 | 0 | 0 | 0 | 0 | 26 | 42 | 49 | 166 |
| C2 | 8 | 44 | 62 | 56 | 7 | 0 | 0 | 0 | 0 | 17 | 27 | 36 | 257 |
| P1 | 25 | 27 | 37 | 30 | 0 | 0 | 0 | 0 | 0 | 28 | 39 | 41 | 227 |
| P3 | 69 | 31 | 55 | 55 | 77 | 68 | 81 | 82 | 28 | 51 | 63 | 57 | 716 |
| P4 | 1 | 0 | 0 | 7 | 0 | 43 | 70 | 71 | 64 | 76 | 3 | 3 | 337 |
| TOTAL NWD | 406 | 329 | 404 | 440 | 385 | 518 | 679 | 679 | 568 | 580 | 498 | 493 | 5980 |
| SANTA CLARITA WATER DIVISION | JAN | FEB | MAR | APR | MAY | JUN | JUL | AUG | SEP | OCT | NOV | DEC | TOTAL |
| LOST CANYON NO.2 | 18 | 4 | 6 | 45 | 92 | 94 | 102 | 99 | 50 | 65 | 90 | 92 | 757 |
| LOST CANYON NO.2A | 13 | 12 | 57 | 82 | 91 | 118 | 130 | 130 | 112 | 104 | 73 | 51 | 973 |
| SAND CANYON | 134 | 128 | 142 | 133 | 132 | 133 | 142 | 141 | 137 | 136 | 129 | 135 | 1622 |
| MITCHELL 5A | 16 | 1 | 4 | 2 | 5 | 47 | 80 | 91 | 80 | 72 | 51 | 33 | 482 |
| SIERRA | 68 | 19 | 3 | 14 | 18 | 55 | 95 | 114 | 110 | 111 | 103 | 104 | 814 |
| NORTH OAKS EAST | 98 | 8 | 23 | 155 | 163 | 169 | 155 | 148 | 142 | 124 | 107 | 115 | 1407 |
| NORTH OAKS CENTRAL | 161 | 137 | 130 | 3 | 11 | 63 | 188 | 187 | 164 | 163 | 167 | 116 | 1490 |
| NORTH OAKS WEST | 49 | 13 | 22 | 1 | 2 | 22 | 151 | 158 | 76 | 170 | 166 | 104 | 934 |
| HONBY | 58 | 18 | 13 | 2 | 1 | 1 | 21 | 24 | 53 | 119 | 112 | 110 | 532 |
| GUIDA | 135 | 121 | 19 | 22 | 11 | 137 | 138 | 142 | 135 | 141 | 137 | 136 | 1274 |
| CLARK | 62 | 11 | 30 | 7 | 34 | 59 | 81 | 77 | 78 | 86 | 84 | 88 | 697 |
| TOTAL SCWD | 812 | 472 | 449 | 466 | 560 | 898 | 1283 | 1311 | 1137 | 1291 | 1219 | 1084 | 10982 |
| VALENCIA WATER DIVISION | JAN | FEB | MAR | APR | MAY | JUN | JUL | AUG | SEP | OCT | NOV | DEC | TOTAL |
| D | 27 | 73 | 112 | 101 | 127 | 133 | 120 | 116 | 108 | 120 | 107 | 64 | 1209 |
| N | 6 | 27 | 42 | 60 | 58 | 82 | 109 | 102 | 97 | 83 | 68 | 33 | 768 |
| Q2 | 90 | 50 | 102 | 155 | 167 | 199 | 146 | 142 | 144 | 153 | 173 | 134 | 1655 |
| U4 | 4 | 8 | 0 | 29 | 17 | 26 | 53 | 104 | 84 | 84 | 67 | 53 | 529 |
| W9 | 0 | 0 | 45 | 33 | 33 | 75 | 95 | 103 | 77 | 77 | 47 | 42 | 627 |
| 159 (GOLF COURSE IRRIGATION) | 0 | 0 | 0 | 0 | 0 | 0 | 0 | 0 | 0 | 0 | 0 | 0 | 1 |
| 160 (SYSTEM) | 0 | 1 | 0 | 0 | 2 | 0 | 13 | 52 | 0 | 0 | 16 | 0 | 85 |
| 160 (GOLF COURSE IRRIGATION) | 5 | 11 | 12 | 25 | 29 | 58 | 84 | 83 | 36 | 46 | 19 | 14 | 423 |
| 201 | 1 | 0 | 0 | 0 | 0 | 0 | 8 | 21 | 7 | 7 | 7 | 10 | 63 |
| TOTAL VWD | 133 | 171 | 314 | 404 | 433 | 573 | 627 | 724 | 553 | 571 | 505 | 351 | 5360 |
| S1 | 0 | 0 | 0 | 0 | 0 | 0 | 0 | 0 | 0 | 0 | 0 | 0 | 0 |
| S2 | 0 | 0 | 0 | 0 | 0 | 0 | 0 | 0 | 0 | 0 | 0 | 0 | 0 |
| TOTAL S1 & S2 | 0 | 0 | 0 | 0 | 0 | 0 | 0 | 0 | 0 | 0 | 0 | 0 | 0 |
| TOTAL WELL PRODUCTION | 1351 | 973 | 1167 | 1310 | 1379 | 1990 | 2588 | 2714 | 2259 | 2442 | 2222 | 1928 | 22322 |

SANTA CLARITA VALLEY WATER AGENCY
WATER PRODUCTION BY WELL 1997 (ACRE-FEET)

| NEWHALL WATER DIVISION | JAN | FEB | MAR | APR | MAY | JUN | JUL | AUG | SEP | OCT | NOV | DEC | TOTAL |
|------------------------------|-------------|-------------|-------------|-------------|-------------|-------------|-------------|-------------|-------------|-------------|-------------|-------------|--------------|
| N12 | 0 | 9 | 77 | 143 | 187 | 232 | 240 | 235 | 224 | 185 | 51 | 217 | 1798 |
| N13 | 237 | 225 | 282 | 267 | 278 | 274 | 286 | 282 | 274 | 277 | 280 | 38 | 3001 |
| C1 | 44 | 32 | 37 | 46 | 49 | 40 | 48 | 50 | 51 | 49 | 36 | 54 | 535 |
| C2 | 8 | 13 | 31 | 38 | 35 | 26 | 40 | 40 | 35 | 0 | 0 | 2 | 268 |
| P1 | 0 | 0 | 0 | 0 | 0 | 0 | 0 | 0 | 0 | 19 | 35 | 35 | 89 |
| P3 | 68 | 46 | 80 | 71 | 70 | 71 | 82 | 79 | 77 | 67 | 45 | 56 | 812 |
| P4 | 11 | 23 | 14 | 71 | 71 | 67 | 68 | 59 | 62 | 63 | 0 | 1 | 510 |
| TOTAL NWD | 368 | 348 | 520 | 636 | 691 | 708 | 763 | 746 | 723 | 660 | 446 | 403 | 7013 |
| SANTA CLARITA WATER DIVISION | JAN | FEB | MAR | APR | MAY | JUN | JUL | AUG | SEP | OCT | NOV | DEC | TOTAL |
| LOST CANYON NO.2 | 83 | 10 | 70 | 37 | 97 | 96 | 95 | 97 | 85 | 53 | 33 | 36 | 792 |
| LOST CANYON NO.2A | 77 | 35 | 106 | 41 | 115 | 110 | 115 | 116 | 107 | 81 | 78 | 76 | 1055 |
| SAND CANYON | 56 | 118 | 145 | 146 | 138 | 140 | 137 | 139 | 131 | 136 | 130 | 117 | 1533 |
| MITCHELL 5A | 0 | 1 | 47 | 50 | 68 | 88 | 84 | 85 | 73 | 75 | 26 | 36 | 633 |
| SIERRA | 5 | 1 | 29 | 90 | 50 | 92 | 94 | 105 | 65 | 58 | 3 | 5 | 597 |
| NORTH OAKS EAST | 64 | 0 | 0 | 137 | 142 | 131 | 159 | 146 | 142 | 101 | 0 | 11 | 1033 |
| NORTH OAKS CENTRAL | 2 | 1 | 114 | 113 | 116 | 58 | 119 | 85 | 0 | 0 | 100 | 162 | 870 |
| NORTH OAKS WEST | 13 | 0 | 79 | 101 | 123 | 89 | 48 | 84 | 81 | 83 | 112 | 139 | 952 |
| HONBY | 2 | 1 | 39 | 118 | 98 | 66 | 4 | 100 | 117 | 118 | 92 | 59 | 814 |
| GUIDA | 31 | 104 | 148 | 141 | 144 | 140 | 142 | 142 | 99 | 145 | 105 | 138 | 1479 |
| CLARK | 36 | 66 | 53 | 72 | 81 | 89 | 86 | 87 | 87 | 90 | 78 | 48 | 873 |
| TOTAL SCWD | 369 | 337 | 830 | 1046 | 1172 | 1099 | 1083 | 1186 | 987 | 940 | 755 | 827 | 10631 |
| VALENCIA WATER DIVISION | JAN | FEB | MAR | APR | MAY | JUN | JUL | AUG | SEP | OCT | NOV | DEC | TOTAL |
| D | 63 | 88 | 115 | 121 | 136 | 107 | 122 | 35 | 69 | 137 | 86 | 55 | 1134 |
| N | 12 | 40 | 63 | 58 | 100 | 109 | 97 | 94 | 76 | 53 | 62 | 45 | 808 |
| Q2 | 61 | 90 | 155 | 139 | 167 | 123 | 131 | 152 | 141 | 164 | 106 | 34 | 1462 |
| U4 | 36 | 35 | 66 | 63 | 104 | 115 | 106 | 32 | 56 | 113 | 63 | 1 | 789 |
| W9 | 40 | 47 | 101 | 75 | 130 | 122 | 119 | 114 | 63 | 56 | 27 | 21 | 915 |
| 159 (GOLF COURSE IRRIGATION) | 0 | 0 | 0 | 0 | 0 | 0 | 0 | 0 | 0 | 0 | 0 | 0 | 1 |
| 160 (SYSTEM) | 1 | 14 | 49 | 37 | 25 | 0 | 13 | 105 | 35 | 0 | 0 | 0 | 279 |
| 160 (GOLF COURSE IRRIGATION) | 1 | 19 | 39 | 57 | 83 | 69 | 81 | 75 | 49 | 55 | 13 | 7 | 548 |
| 201 | 7 | 6 | 27 | 23 | 2 | 1 | 0 | 3 | 0 | 1 | 0 | 0 | 71 |
| TOTAL VWD | 221 | 339 | 616 | 572 | 746 | 645 | 669 | 609 | 489 | 578 | 358 | 163 | 6007 |
| S1 | 1 | 0 | 202 | 0 | 189 | 59 | 0 | 0 | 0 | 0 | 0 | 0 | 451 |
| S2 | 53 | 45 | 78 | 295 | 146 | 0 | 0 | 0 | 0 | 0 | 0 | 0 | 617 |
| TOTAL S1 & S2 | 54 | 45 | 280 | 295 | 335 | 59 | 0 | 0 | 0 | 0 | 0 | 0 | 1068 |
| TOTAL WELL PRODUCTION | 1013 | 1069 | 2246 | 2549 | 2943 | 2512 | 2516 | 2541 | 2199 | 2178 | 1559 | 1394 | 24719 |

SANTA CLARITA VALLEY WATER AGENCY
 WATER PRODUCTION BY WELL 1996 (ACRE-FEET)

| NEWHALL WATER DIVISION | JAN | FEB | MAR | APR | MAY | JUN | JUL | AUG | SEP | OCT | NOV | DEC | TOTAL |
|-------------------------------------|-------------|-------------|-------------|-------------|-------------|-------------|-------------|-------------|-------------|-------------|-------------|-------------|--------------|
| N12 | 238 | 184 | 230 | 232 | 214 | 215 | 237 | 234 | 199 | 156 | 39 | 2 | 2181 |
| N13 | 1 | 13 | 0 | 42 | 220 | 283 | 229 | 232 | 259 | 281 | 276 | 270 | 2084 |
| C1 | 52 | 43 | 46 | 65 | 48 | 46 | 60 | 56 | 40 | 37 | 22 | 20 | 534 |
| C2 | 44 | 38 | 39 | 55 | 40 | 38 | 52 | 48 | 34 | 32 | 19 | 17 | 453 |
| P1 | 12 | 3 | 8 | 29 | 22 | 11 | 3 | 0 | 0 | 0 | 0 | 0 | 89 |
| P3 | 84 | 67 | 77 | 77 | 78 | 78 | 83 | 88 | 77 | 76 | 55 | 45 | 866 |
| P4 | 0 | 0 | 0 | 12 | 55 | 0 | 48 | 71 | 70 | 79 | 73 | 52 | 460 |
| TOTAL NWD | 431 | 345 | 400 | 512 | 678 | 650 | 713 | 708 | 679 | 662 | 485 | 405 | 6668 |
| SANTA CLARITA WATER DIVISION | JAN | FEB | MAR | APR | MAY | JUN | JUL | AUG | SEP | OCT | NOV | DEC | TOTAL |
| LOST CANYON NO.2 | 3 | 0 | 8 | 14 | 83 | 80 | 85 | 105 | 72 | 48 | 89 | 93 | 678 |
| LOST CANYON NO.2A | 115 | 110 | 107 | 109 | 119 | 117 | 130 | 118 | 116 | 119 | 112 | 98 | 1370 |
| SAND CANYON | 77 | 82 | 76 | 108 | 121 | 116 | 126 | 117 | 142 | 99 | 60 | 87 | 1211 |
| MITCHELL 5A | 13 | 0 | 52 | 80 | 80 | 80 | 85 | 79 | 52 | 76 | 0 | 1 | 598 |
| SIERRA | 58 | 42 | 17 | 86 | 80 | 97 | 126 | 120 | 120 | 109 | 104 | 75 | 1034 |
| NORTH OAKS EAST | 23 | 15 | 52 | 111 | 20 | 37 | 107 | 154 | 104 | 36 | 131 | 110 | 900 |
| NORTH OAKS CENTRAL | 60 | 37 | 11 | 70 | 160 | 164 | 135 | 15 | 7 | 74 | 86 | 32 | 851 |
| NORTH OAKS WEST | 115 | 32 | 28 | 63 | 65 | 13 | 33 | 4 | 1 | 145 | 119 | 45 | 663 |
| HONBY | 3 | 1 | 33 | 76 | 5 | 40 | 19 | 28 | 3 | 31 | 73 | 42 | 352 |
| GUIDA | 0 | 0 | 6 | 121 | 148 | 145 | 140 | 140 | 136 | 141 | 138 | 137 | 1252 |
| CLARK | 101 | 76 | 92 | 69 | 95 | 97 | 93 | 95 | 86 | 93 | 54 | 78 | 1027 |
| TOTAL SCWD | 668 | 395 | 482 | 907 | 976 | 986 | 1079 | 973 | 839 | 969 | 968 | 796 | 9936 |
| VALENCIA WATER DIVISION | JAN | FEB | MAR | APR | MAY | JUN | JUL | AUG | SEP | OCT | NOV | DEC | TOTAL |
| D | 0 | 0 | 0 | 0 | 0 | 0 | 22 | 109 | 99 | 76 | 81 | 66 | 464 |
| N | 0 | 0 | 0 | 0 | 0 | 82 | 0 | 1 | 29 | 121 | 29 | 2 | 263 |
| Q2 | 35 | 79 | 97 | 137 | 162 | 171 | 159 | 158 | 132 | 108 | 69 | 79 | 1385 |
| U4 | 0 | 0 | 0 | 82 | 112 | 75 | 78 | 101 | 95 | 88 | 56 | 54 | 742 |
| W9 | 79 | 56 | 67 | 109 | 114 | 120 | 115 | 114 | 89 | 81 | 62 | 72 | 1077 |
| 159 (GOLF COURSE IRRIGATION) | 0 | 0 | 0 | 0 | 3 | 0 | 0 | 4 | 0 | 0 | 0 | 0 | 7 |
| 160 (SYSTEM) | 0 | 0 | 0 | 0 | 0 | 2 | 0 | 0 | 0 | 1 | 0 | | 4 |
| 160 (GOLF COURSE IRRIGATION) | 15 | 10 | 21 | 54 | 69 | 77 | 88 | 82 | 52 | 55 | 17 | 6 | 547 |
| 201 | 0 | 0 | 0 | 3 | 3 | 8 | 11 | 29 | 45 | 31 | 32 | 29 | 191 |
| TOTAL VWD | 130 | 146 | 185 | 386 | 463 | 535 | 473 | 598 | 542 | 562 | 346 | 307 | 4672 |
| S1 | 0 | 0 | 0 | 0 | 0 | 162 | 0 | 0 | 4 | 239 | 2 | 3 | 410 |
| S2 | 186 | 175 | 184 | 263 | 343 | 174 | 26 | 0 | 2 | 5 | 267 | 141 | 1766 |
| TOTAL S1 & S2 | 186 | 175 | 184 | 263 | 343 | 336 | 26 | 0 | 6 | 244 | 269 | 144 | 2176 |
| TOTAL WELL PRODUCTION | 1315 | 1061 | 1251 | 2068 | 2460 | 2508 | 2291 | 2279 | 2066 | 2437 | 2066 | 1652 | 23451 |

SANTA CLARITA VALLEY WATER AGENCY
WATER PRODUCTION BY WELL 1995 (ACRE-FEET)

| NEWHALL WATER DIVISION | JAN | FEB | MAR | APR | MAY | JUN | JUL | AUG | SEP | OCT | NOV | DEC | TOTAL |
|------------------------------|------------|-------------|------------|-------------|-------------|-------------|-------------|-------------|-------------|-------------|-------------|-------------|--------------|
| N12 | 248 | 224 | 250 | 240 | 25 | 176 | 213 | 237 | 227 | 176 | 117 | 121 | 2264 |
| N13 | 0 | 0 | 0 | 6 | 255 | 133 | 251 | 226 | 198 | 235 | 164 | 148 | 1615 |
| C1 | 27 | 33 | 21 | 23 | 31 | 39 | 51 | 55 | 46 | 36 | 33 | 47 | 442 |
| C2 | 6 | 29 | 22 | 25 | 34 | 42 | 54 | 58 | 49 | 38 | 29 | 34 | 419 |
| P1 | 0 | 21 | 0 | 0 | 1 | 6 | 19 | 2 | 10 | 1 | 17 | 11 | 88 |
| P3 | 6 | 40 | 34 | 52 | 73 | 78 | 77 | 66 | 67 | 75 | 58 | 34 | 656 |
| P4 | 13 | 0 | 0 | 0 | 22 | 3 | 3 | 0 | 5 | 5 | 3 | 7 | 60 |
| TOTAL NWD | 299 | 346 | 327 | 347 | 442 | 476 | 667 | 643 | 602 | 566 | 417 | 403 | 5535 |
| SANTA CLARITA WATER DIVISION | JAN | FEB | MAR | APR | MAY | JUN | JUL | AUG | SEP | OCT | NOV | DEC | TOTAL |
| LOST CANYON NO.2 | 11 | 55 | 32 | 85 | 76 | 86 | 81 | 85 | 62 | 73 | 72 | 55 | 773 |
| LOST CANYON NO.2A | 82 | 44 | 118 | 121 | 108 | 123 | 116 | 121 | 107 | 108 | 91 | 91 | 1230 |
| SAND CANYON | 15 | 30 | 6 | 40 | 88 | 115 | 107 | 98 | 88 | 111 | 85 | 59 | 842 |
| MITCHELL 5A | 18 | 28 | 3 | 42 | 43 | 41 | 65 | 93 | 74 | 64 | 91 | 48 | 610 |
| SIERRA | 49 | 84 | 35 | 106 | 77 | 54 | 100 | 133 | 123 | 128 | 115 | 90 | 1092 |
| NORTH OAKS EAST | 64 | 82 | 25 | 31 | 118 | 158 | 152 | 152 | 144 | 145 | 130 | 94 | 1295 |
| NORTH OAKS CENTRAL | 44 | 53 | 30 | 20 | 88 | 132 | 109 | 116 | 69 | 78 | 135 | 93 | 965 |
| NORTH OAKS WEST | 14 | 21 | 32 | 13 | 56 | 30 | 19 | 138 | 144 | 126 | 118 | 84 | 795 |
| HONBY | 6 | 14 | 5 | 12 | 70 | 17 | 92 | 46 | 25 | 83 | 131 | 52 | 553 |
| GUIDA | 8 | 89 | 31 | 62 | 73 | 66 | 96 | 130 | 116 | 73 | 0 | 0 | 744 |
| CLARK | 3 | 24 | 0 | 1 | 0 | 67 | 95 | 98 | 94 | 98 | 88 | 94 | 662 |
| TOTAL SCWD | 314 | 524 | 317 | 533 | 797 | 889 | 1032 | 1210 | 1046 | 1083 | 1056 | 760 | 9561 |
| VALENCIA WATER DIVISION | JAN | FEB | MAR | APR | MAY | JUN | JUL | AUG | SEP | OCT | NOV | DEC | TOTAL |
| D | 4 | 58 | 13 | 3 | 7 | 10 | 22 | 91 | 87 | 108 | 0 | 0 | 403 |
| N | 0 | 0 | 0 | 0 | 24 | 0 | 0 | 0 | 0 | 0 | 0 | 0 | 24 |
| Q2 | 8 | 117 | 46 | 97 | 111 | 121 | 157 | 134 | 73 | 116 | 127 | 20 | 1125 |
| U4 | 0 | 0 | 1 | 0 | 3 | 0 | 0 | 0 | 0 | 0 | 0 | 0 | 7 |
| W9 | 0 | 9 | 6 | 0 | 57 | 65 | 85 | 71 | 57 | 76 | 0 | 81 | 508 |
| 159 (GOLF COURSE IRRIGATION) | 0 | 1 | 0 | 34 | 2 | 0 | 18 | 21 | 11 | 0 | 0 | 0 | 88 |
| 160 (SYSTEM) | 5 | 101 | 20 | 11 | 5 | 16 | 74 | 63 | 5 | 0 | 0 | 0 | 299 |
| 160 (GOLF COURSE IRRIGATION) | 0 | 12 | 8 | 39 | 45 | 81 | 78 | 83 | 61 | 33 | 21 | 12 | 453 |
| 201 | 6 | 16 | 3 | 0 | 73 | 123 | 183 | 160 | 110 | 6 | 0 | 0 | 680 |
| TOTAL VWD | 24 | 315 | 97 | 184 | 326 | 396 | 617 | 624 | 404 | 340 | 148 | 113 | 3587 |
| S1 | 0 | 0 | 0 | 0 | 0 | 0 | 0 | 0 | 0 | 0 | 0 | 0 | 0 |
| S2 | 5 | 118 | 29 | 125 | 231 | 278 | 277 | 0 | 41 | 168 | 272 | 182 | 1726 |
| TOTAL S1 & S2 | 5 | 118 | 29 | 125 | 231 | 278 | 277 | 0 | 41 | 168 | 272 | 182 | 1726 |
| TOTAL WELL PRODUCTION | 642 | 1303 | 770 | 1189 | 1796 | 2039 | 2593 | 2477 | 2093 | 2157 | 1893 | 1459 | 20409 |

SANTA CLARITA VALLEY WATER AGENCY
WATER PRODUCTION BY WELL 1994 (ACRE-FEET)

| NEWHALL WATER DIVISION | JAN | FEB | MAR | APR | MAY | JUN | JUL | AUG | SEP | OCT | NOV | DEC | TOTAL |
|------------------------------|-------------|-------------|-------------|-------------|-------------|-------------|-------------|-------------|-------------|-------------|-------------|-------------|--------------|
| N12 | 153 | 135 | 207 | 102 | 1 | 199 | 230 | 231 | 213 | 29 | 168 | 249 | 1917 |
| N13 | 118 | 103 | 38 | 208 | 294 | 277 | 284 | 282 | 273 | 283 | 85 | 0 | 2246 |
| C1 | 46 | 33 | 43 | 57 | 60 | 61 | 53 | 53 | 37 | 20 | 13 | 20 | 496 |
| C2 | 48 | 35 | 49 | 55 | 63 | 64 | 55 | 55 | 38 | 20 | 14 | 22 | 518 |
| P1 | 16 | 25 | 5 | 1 | 2 | 15 | 14 | 36 | 32 | 4 | 4 | 0 | 154 |
| P3 | 46 | 30 | 79 | 43 | 54 | 74 | 80 | 75 | 44 | 40 | 30 | 14 | 607 |
| P4 | 0 | 0 | 0 | 63 | 80 | 74 | 0 | 2 | 2 | 0 | 0 | 10 | 231 |
| TOTAL NWD | 427 | 362 | 421 | 527 | 554 | 764 | 717 | 735 | 638 | 397 | 313 | 314 | 6171 |
| SANTA CLARITA WATER DIVISION | JAN | FEB | MAR | APR | MAY | JUN | JUL | AUG | SEP | OCT | NOV | DEC | TOTAL |
| LOST CANYON NO.2 | 79 | 8 | 43 | 28 | 70 | 50 | 85 | 80 | 84 | 77 | 65 | 0 | 669 |
| LOST CANYON NO.2A | 79 | 95 | 108 | 146 | 118 | 117 | 136 | 119 | 128 | 113 | 112 | 112 | 1383 |
| SAND CANYON | 11 | 9 | 20 | 54 | 105 | 123 | 124 | 117 | 98 | 35 | 43 | 42 | 781 |
| MITCHELL 5A | 35 | 5 | 0 | 16 | 0 | 150 | 68 | 88 | 60 | 27 | 49 | 68 | 564 |
| SIERRA | 113 | 106 | 103 | 153 | 121 | 126 | 135 | 126 | 134 | 89 | 116 | 111 | 1433 |
| NORTH OAKS EAST | 84 | 107 | 117 | 111 | 69 | 146 | 154 | 145 | 140 | 130 | 138 | 132 | 1473 |
| NORTH OAKS CENTRAL | 80 | 83 | 120 | 106 | 106 | 131 | 146 | 146 | 122 | 103 | 110 | 60 | 1313 |
| NORTH OAKS WEST | 67 | 41 | 59 | 65 | 50 | 130 | 106 | 122 | 85 | 70 | 71 | 106 | 972 |
| HONBY | 71 | 56 | 59 | 56 | 8 | 59 | 27 | 22 | 9 | 26 | 26 | 57 | 476 |
| GUIDA | 19 | 9 | 29 | 59 | 23 | 132 | 143 | 115 | 119 | 66 | 100 | 128 | 942 |
| CLARK | 34 | 13 | 20 | 58 | 39 | 63 | 72 | 74 | 61 | 3 | 57 | 78 | 572 |
| TOTAL SCWD | 672 | 532 | 678 | 852 | 709 | 1227 | 1196 | 1154 | 1040 | 739 | 887 | 892 | 10578 |
| VALENCIA WATER DIVISION | JAN | FEB | MAR | APR | MAY | JUN | JUL | AUG | SEP | OCT | NOV | DEC | TOTAL |
| D | 75 | 69 | 91 | 74 | 57 | 32 | 27 | 28 | 23 | 12 | 2 | 1 | 491 |
| N | 0 | 0 | 0 | 0 | 0 | 0 | 0 | 0 | 0 | 0 | 0 | 0 | 0 |
| Q2 | 95 | 88 | 162 | 150 | 131 | 151 | 130 | 133 | 117 | 111 | 46 | 26 | 1341 |
| U4 | 0 | 0 | 0 | 0 | 0 | 0 | 0 | 1 | 0 | 0 | 0 | 0 | 2 |
| W9 | 74 | 23 | 55 | 79 | 77 | 65 | 11 | 47 | 33 | 35 | 4 | 1 | 504 |
| 159 (GOLF COURSE IRRIGATION) | 4 | 2 | 9 | 12 | 0 | 15 | 40 | 55 | 36 | 0 | 0 | 0 | 174 |
| 160 (SYSTEM) | 81 | 47 | 123 | 106 | 107 | 63 | 30 | 51 | 35 | 13 | 1 | 2 | 660 |
| 160 (GOLF COURSE IRRIGATION) | 12 | 13 | 19 | 35 | 35 | 81 | 73 | 69 | 52 | 54 | 16 | 13 | 474 |
| 201 | 68 | 10 | 20 | 98 | 101 | 153 | 110 | 151 | 137 | 113 | 32 | 7 | 1002 |
| TOTAL VWD | 410 | 253 | 480 | 554 | 509 | 560 | 422 | 534 | 433 | 338 | 102 | 51 | 4647 |
| S1 | 0 | 119 | 74 | 0 | 82 | 243 | 144 | 350 | 321 | 0 | 0 | 0 | 1333 |
| S2 | 324 | 143 | 246 | 402 | 254 | 118 | 213 | 0 | 57 | 327 | 260 | 186 | 2530 |
| TOTAL S1 & S2 | 324 | 262 | 320 | 402 | 336 | 361 | 357 | 350 | 378 | 327 | 260 | 186 | 3863 |
| TOTAL WELL PRODUCTION | 1833 | 1410 | 1899 | 2336 | 2108 | 2912 | 2692 | 2774 | 2489 | 1801 | 1563 | 1443 | 25268 |

SANTA CLARITA VALLEY WATER AGENCY
WATER PRODUCTION BY WELL 1993 (ACRE-FEET)

| NEWHALL WATER DIVISION | JAN | FEB | MAR | APR | MAY | JUN | JUL | AUG | SEP | OCT | NOV | DEC | TOTAL |
|------------------------------|------------|------------|-------------|-------------|-------------|-------------|-------------|-------------|-------------|-------------|-------------|-------------|--------------|
| N12 | 255 | 232 | 205 | 225 | 19 | 139 | 237 | 124 | 151 | 116 | 80 | 200 | 1962 |
| N13 | 0 | 0 | 59 | 27 | 278 | 277 | 280 | 281 | 274 | 273 | 274 | 58 | 2080 |
| C1 | 29 | 29 | 42 | 51 | 37 | 35 | 47 | 48 | 42 | 42 | 28 | 31 | 459 |
| C2 | 29 | 30 | 43 | 52 | 40 | 37 | 46 | 52 | 45 | 40 | 30 | 34 | 477 |
| P1 | 4 | 5 | 8 | 11 | 26 | 30 | 37 | 34 | 33 | 39 | 21 | 0 | 247 |
| P3 | 36 | 41 | 52 | 71 | 52 | 24 | 33 | 48 | 20 | 31 | 22 | 20 | 450 |
| P4 | 0 | 0 | 1 | 3 | 2 | 0 | 1 | 8 | 3 | 1 | 0 | 0 | 19 |
| TOTAL NWD | 353 | 338 | 410 | 439 | 454 | 542 | 681 | 594 | 567 | 542 | 434 | 342 | 5694 |
| SANTA CLARITA WATER DIVISION | JAN | FEB | MAR | APR | MAY | JUN | JUL | AUG | SEP | OCT | NOV | DEC | TOTAL |
| LOST CANYON NO.2 | 0 | 12 | 52 | 71 | 79 | 73 | 98 | 74 | 75 | 69 | 58 | 31 | 692 |
| LOST CANYON NO.2A | 40 | 76 | 9 | 74 | 118 | 109 | 147 | 111 | 113 | 144 | 58 | 81 | 1080 |
| SAND CANYON | 20 | 0 | 29 | 72 | 112 | 106 | 142 | 107 | 111 | 99 | 68 | 52 | 918 |
| MITCHELL 5A | 23 | 2 | 86 | 67 | 72 | 73 | 86 | 72 | 75 | 20 | 38 | 49 | 663 |
| SIERRA | 110 | 100 | 110 | 137 | 115 | 98 | 146 | 117 | 116 | 142 | 113 | 109 | 1413 |
| NORTH OAKS EAST | 44 | 0 | 0 | 42 | 123 | 126 | 181 | 148 | 143 | 180 | 126 | 120 | 1233 |
| NORTH OAKS CENTRAL | 135 | 102 | 91 | 155 | 133 | 116 | 159 | 98 | 132 | 135 | 88 | 59 | 1403 |
| NORTH OAKS WEST | 52 | 3 | 10 | 78 | 101 | 86 | 178 | 105 | 121 | 79 | 41 | 12 | 866 |
| HONBY | 81 | 113 | 129 | 133 | 120 | 108 | 135 | 113 | 99 | 130 | 110 | 122 | 1393 |
| GUIDA | 2 | 2 | 87 | 121 | 108 | 88 | 118 | 153 | 114 | 60 | 34 | 10 | 895 |
| CLARK | 3 | 1 | 67 | 80 | 76 | 68 | 86 | 72 | 72 | 71 | 31 | 8 | 635 |
| TOTAL SCWD | 510 | 411 | 670 | 1030 | 1156 | 1051 | 1476 | 1170 | 1171 | 1129 | 765 | 653 | 11191 |
| VALENCIA WATER DIVISION | JAN | FEB | MAR | APR | MAY | JUN | JUL | AUG | SEP | OCT | NOV | DEC | TOTAL |
| D | 0 | 1 | 0 | 0 | 0 | 2 | 34 | 31 | 28 | 18 | 26 | 31 | 173 |
| N | 0 | 0 | 0 | 0 | 0 | 0 | 5 | 29 | 25 | 6 | 0 | 0 | 66 |
| Q2 | 0 | 0 | 0 | 0 | 13 | 122 | 93 | 68 | 62 | 72 | 58 | 60 | 548 |
| U4 | 1 | 0 | 0 | 1 | 0 | 0 | 1 | 0 | 0 | 0 | 0 | 0 | 3 |
| W9 | 2 | 35 | 92 | 27 | 19 | 49 | 29 | 6 | 34 | 93 | 32 | 25 | 444 |
| 159 (GOLF COURSE IRRIGATION) | 0 | 0 | 0 | 0 | 0 | 0 | 33 | 37 | 19 | 0 | 0 | 0 | 89 |
| 180 (SYSTEM) | 1 | 16 | 37 | 2 | 45 | 68 | 106 | 95 | 104 | 67 | 48 | 76 | 666 |
| 180 (GOLF COURSE IRRIGATION) | 1 | 4 | 18 | 43 | 57 | 62 | 65 | 62 | 54 | 37 | 23 | 12 | 439 |
| 201 | 9 | 28 | 120 | 75 | 83 | 79 | 88 | 86 | 74 | 101 | 86 | 75 | 904 |
| TOTAL VWD | 14 | 84 | 267 | 149 | 217 | 382 | 453 | 415 | 400 | 396 | 273 | 279 | 3332 |
| S1 | 0 | 0 | 32 | 43 | 10 | 0 | 0 | 0 | 228 | 408 | 337 | 168 | 1226 |
| S2 | 67 | 39 | 0 | 59 | 233 | 319 | 411 | 325 | 91 | 0 | 0 | 131 | 1675 |
| TOTAL S1 & S2 | 67 | 39 | 32 | 102 | 243 | 319 | 411 | 325 | 319 | 408 | 337 | 299 | 2901 |
| TOTAL WELL PRODUCTION | 944 | 872 | 1379 | 1720 | 2069 | 2294 | 3020 | 2505 | 2467 | 2474 | 1809 | 1574 | 23117 |

SANTA CLARITA VALLEY WATER AGENCY
WATER PRODUCTION BY WELL 1992 (ACRE-FEET)

| NEWHALL WATER DIVISION | JAN | FEB | MAR | APR | MAY | JUN | JUL | AUG | SEP | OCT | NOV | DEC | TOTAL |
|------------------------------|-------------|------------|------------|-------------|-------------|-------------|-------------|-------------|-------------|-------------|-------------|-------------|--------------|
| N12 | 286 | 261 | 278 | 241 | 265 | 244 | 244 | 238 | 229 | 233 | 92 | 132 | 2741 |
| N13 | 0 | 0 | 7 | 32 | 0 | 125 | 237 | 256 | 230 | 179 | 163 | 137 | 1365 |
| C1 | 35 | 30 | 32 | 49 | 62 | 49 | 42 | 43 | 32 | 33 | 22 | 29 | 457 |
| C2 | 24 | 27 | 30 | 47 | 59 | 49 | 41 | 43 | 31 | 33 | 22 | 29 | 434 |
| P1 | 0 | 0 | 0 | 0 | 11 | 0 | 0 | 0 | 0 | 0 | 0 | 3 | 14 |
| P3 | 33 | 47 | 42 | 43 | 42 | 58 | 71 | 72 | 65 | 57 | 37 | 39 | 604 |
| P4 | 0 | 0 | 0 | 0 | 0 | 0 | 7 | 1 | 1 | 0 | 0 | 0 | 9 |
| TOTAL NWD | 378 | 364 | 388 | 411 | 438 | 524 | 643 | 653 | 588 | 534 | 335 | 368 | 5624 |
| SANTA CLARITA WATER DIVISION | JAN | FEB | MAR | APR | MAY | JUN | JUL | AUG | SEP | OCT | NOV | DEC | TOTAL |
| LOST CANYON NO.2 | 6 | 0 | 8 | 33 | 78 | 55 | 59 | 89 | 55 | 57 | 0 | 25 | 466 |
| LOST CANYON NO.2A | 107 | 121 | 101 | 109 | 128 | 109 | 107 | 136 | 117 | 107 | 106 | 36 | 1284 |
| SAND CANYON | 0 | 0 | 0 | 6 | 59 | 108 | 79 | 131 | 110 | 73 | 81 | 14 | 661 |
| MITCHELL 5A | 0 | 0 | 0 | 0 | 0 | 42 | 71 | 91 | 80 | 81 | 68 | 41 | 474 |
| SIERRA | 40 | 38 | 10 | 120 | 120 | 111 | 98 | 120 | 107 | 94 | 88 | 104 | 1050 |
| NORTH OAKS EAST | 0 | 0 | 0 | 13 | 155 | 135 | 128 | 51 | 0 | 5 | 0 | 101 | 588 |
| NORTH OAKS CENTRAL | 0 | 0 | 0 | 0 | 0 | 0 | 60 | 176 | 129 | 125 | 108 | 103 | 701 |
| NORTH OAKS WEST | 0 | 0 | 0 | 0 | 0 | 0 | 57 | 166 | 135 | 126 | 93 | 57 | 634 |
| HONBY | 1 | 2 | 2 | 101 | 111 | 96 | 59 | 28 | 82 | 110 | 75 | 64 | 731 |
| GUIDA | 18 | 2 | 0 | 91 | 139 | 117 | 113 | 150 | 119 | 113 | 80 | 36 | 978 |
| CLARK | 11 | 41 | 39 | 31 | 64 | 71 | 72 | 83 | 75 | 75 | 70 | 30 | 662 |
| TOTAL SCWD | 183 | 204 | 160 | 504 | 854 | 844 | 903 | 1221 | 1009 | 966 | 769 | 611 | 8228 |
| VALENCIA WATER DIVISION | JAN | FEB | MAR | APR | MAY | JUN | JUL | AUG | SEP | OCT | NOV | DEC | TOTAL |
| D | 2 | 1 | 0 | 0 | 1 | 1 | 27 | 40 | 90 | 41 | 32 | 3 | 240 |
| N | 45 | 15 | 37 | 68 | 111 | 120 | 80 | 44 | 96 | 48 | 33 | 1 | 697 |
| Q2 | 61 | 22 | 37 | 42 | 79 | 83 | 11 | 0 | 0 | 0 | 0 | 0 | 335 |
| U4 | 34 | 5 | 2 | 0 | 0 | 0 | 0 | 0 | 0 | 0 | 0 | 0 | 42 |
| W9 | 3 | 1 | 4 | 101 | 128 | 116 | 73 | 37 | 91 | 25 | 73 | 46 | 699 |
| 159 (GOLF COURSE IRRIGATION) | 0 | 0 | 0 | 5 | 0 | 21 | 23 | 27 | 1 | 0 | 0 | 0 | 77 |
| 160 (SYSTEM) | 42 | 10 | 27 | 8 | 47 | 11 | 5 | 4 | 70 | 6 | 6 | 7 | 242 |
| 160 (GOLF COURSE IRRIGATION) | 7 | 9 | 8 | 41 | 47 | 69 | 68 | 80 | 54 | 28 | 27 | 7 | 446 |
| 201 | 125 | 35 | 7 | 151 | 222 | 142 | 8 | 163 | 197 | 140 | 133 | 67 | 1389 |
| TOTAL VWD | 319 | 99 | 122 | 414 | 635 | 565 | 294 | 394 | 599 | 289 | 305 | 131 | 4167 |
| S1 | 0 | 0 | 0 | 0 | 0 | 0 | 0 | 0 | 155 | 255 | 10 | 17 | 437 |
| S2 | 176 | 172 | 122 | 254 | 376 | 339 | 320 | 390 | 203 | 12 | 7 | 105 | 2476 |
| TOTAL S1 & S2 | 176 | 172 | 122 | 254 | 376 | 339 | 320 | 390 | 358 | 267 | 17 | 122 | 2913 |
| TOTAL WELL PRODUCTION | 1055 | 839 | 792 | 1583 | 2303 | 2273 | 2159 | 2658 | 2554 | 2056 | 1426 | 1233 | 20932 |

SANTA CLARITA VALLEY WATER AGENCY
WATER PRODUCTION BY WELL 1991 (ACRE-FEET)

| NEWHALL WATER DIVISION | JAN | FEB | MAR | APR | MAY | JUN | JUL | AUG | SEP | OCT | NOV | DEC | TOTAL |
|------------------------------|------------|-------------|------------|-------------|-------------|-------------|-------------|-------------|-------------|-------------|-------------|-------------|--------------|
| N12 | 308 | 277 | 1 | 169 | 309 | 285 | 280 | 276 | 265 | 276 | 273 | 272 | 2992 |
| N13 | 0 | 0 | 0 | 0 | 0 | 7 | 226 | 183 | 90 | 2 | 0 | 13 | 521 |
| C1 | 33 | 0 | 26 | 42 | 57 | 62 | 66 | 62 | 60 | 56 | 51 | 45 | 581 |
| C2 | 48 | 32 | 23 | 36 | 51 | 54 | 60 | 58 | 56 | 50 | 35 | 29 | 531 |
| P1 | 0 | 0 | 0 | 5 | 18 | 18 | 9 | 0 | 0 | 0 | 0 | 0 | 48 |
| P3 | 70 | 65 | 48 | 63 | 74 | 72 | 74 | 72 | 69 | 71 | 30 | 17 | 723 |
| P4 | 0 | 0 | 0 | 0 | 0 | 0 | 0 | 0 | 0 | 0 | 0 | 0 | 0 |
| TOTAL NWD | 458 | 374 | 99 | 316 | 508 | 497 | 714 | 652 | 540 | 455 | 389 | 375 | 5377 |
| SANTA CLARITA WATER DIVISION | JAN | FEB | MAR | APR | MAY | JUN | JUL | AUG | SEP | OCT | NOV | DEC | TOTAL |
| LOST CANYON NO 2 | 0 | 0 | 0 | 0 | 22 | 71 | 76 | 78 | 62 | 46 | 51 | 0 | 404 |
| LOST CANYON NO.2A | 0 | 0 | 0 | 53 | 72 | 89 | 110 | 103 | 95 | 98 | 111 | 101 | 832 |
| SAND CANYON | 0 | 0 | 1 | 0 | 13 | 15 | 19 | 0 | 0 | 0 | 1 | 0 | 49 |
| MITCHELL 5A | 0 | 0 | 0 | 0 | 0 | 1 | 2 | 0 | 0 | 0 | 0 | 0 | 3 |
| SIERRA | 2 | 25 | 0 | 37 | 101 | 91 | 92 | 92 | 71 | 39 | 90 | 79 | 719 |
| NORTH OAKS EAST | 0 | 1 | 0 | 8 | 34 | 39 | 96 | 16 | 0 | 0 | 0 | 0 | 194 |
| NORTH OAKS CENTRAL | 1 | 0 | 0 | 49 | 45 | 71 | 99 | 114 | 86 | 76 | 88 | 75 | 704 |
| NORTH OAKS WEST | 2 | 0 | 0 | 27 | 42 | 7 | 0 | 0 | 0 | 0 | 0 | 0 | 78 |
| HONBY | 60 | 96 | 123 | 97 | 120 | 85 | 112 | 111 | 71 | 14 | 2 | 2 | 893 |
| GUIDA | 1 | 24 | 52 | 64 | 128 | 124 | 132 | 139 | 92 | 21 | 24 | 0 | 801 |
| CLARK | 9 | 40 | 44 | 30 | 80 | 66 | 76 | 74 | 46 | 30 | 32 | 15 | 542 |
| TOTAL SCWD | 75 | 186 | 220 | 365 | 657 | 659 | 814 | 725 | 523 | 324 | 399 | 272 | 5219 |
| VALENCIA WATER DIVISION | JAN | FEB | MAR | APR | MAY | JUN | JUL | AUG | SEP | OCT | NOV | DEC | TOTAL |
| D | 7 | 105 | 96 | 7 | 0 | 99 | 101 | 119 | 108 | 4 | 0 | 15 | 661 |
| N | 11 | 21 | 12 | 71 | 114 | 141 | 124 | 149 | 122 | 79 | 67 | 37 | 948 |
| Q2 | 18 | 68 | 34 | 184 | 267 | 242 | 247 | 252 | 219 | 94 | 68 | 39 | 1732 |
| U4 | 32 | 30 | 27 | 5 | 74 | 89 | 87 | 102 | 70 | 17 | 21 | 11 | 567 |
| W9 | 0 | 0 | 0 | 0 | 0 | 120 | 138 | 137 | 128 | 122 | 123 | 108 | 876 |
| 159 (GOLF COURSE IRRIGATION) | 0 | 0 | 0 | 0 | 0 | 3 | 44 | 21 | 0 | 0 | 0 | 0 | 69 |
| 160 (SYSTEM) | 8 | 119 | 109 | 147 | 182 | 93 | 83 | 107 | 76 | 31 | 18 | 9 | 982 |
| 160 (GOLF COURSE IRRIGATION) | 13 | 27 | 3 | 42 | 62 | 64 | 66 | 67 | 57 | 37 | 28 | 15 | 480 |
| 201 | 142 | 252 | 113 | 276 | 251 | 237 | 259 | 259 | 225 | 181 | 169 | 118 | 2482 |
| TOTAL VWD | 232 | 623 | 393 | 733 | 950 | 1088 | 1149 | 1212 | 1005 | 565 | 495 | 353 | 8797 |
| S1 | 0 | 0 | 0 | 0 | 0 | 166 | 421 | 401 | 388 | 308 | 6 | 0 | 1690 |
| S2 | 190 | 303 | 103 | 269 | 355 | 349 | 134 | 137 | 252 | 342 | 357 | 300 | 3091 |
| TOTAL S1 & S2 | 190 | 303 | 103 | 269 | 355 | 515 | 555 | 538 | 640 | 650 | 363 | 300 | 4781 |
| TOTAL WELL PRODUCTION | 955 | 1486 | 815 | 1683 | 2470 | 2759 | 3232 | 3127 | 2708 | 1994 | 1646 | 1300 | 24174 |

SANTA CLARITA VALLEY WATER AGENCY
WATER PRODUCTION BY WELL 1990 (ACRE-FEET)

| NEWHALL WATER DIVISION | JAN | FEB | MAR | APR | MAY | JUN | JUL | AUG | SEP | OCT | NOV | DEC | TOTAL |
|------------------------------|------------|------------|------------|-------------|-------------|-------------|-------------|-------------|-------------|-------------|-------------|-------------|--------------|
| N12 | 64 | 48 | 95 | 122 | 232 | 268 | 290 | 239 | 304 | 318 | 307 | 317 | 2603 |
| N13 | 0 | 0 | 0 | 0 | 0 | 0 | 0 | 0 | 0 | 0 | 0 | 0 | 0 |
| C1 | 35 | 30 | 39 | 42 | 50 | 49 | 42 | 34 | 29 | 21 | 28 | 38 | 439 |
| C2 | 48 | 43 | 56 | 65 | 75 | 76 | 68 | 53 | 47 | 33 | 43 | 46 | 652 |
| P1 | 0 | 0 | 0 | 0 | 0 | 0 | 0 | 0 | 0 | 0 | 0 | 0 | 0 |
| P3 | 43 | 57 | 76 | 54 | 75 | 68 | 70 | 69 | 68 | 71 | 66 | 74 | 792 |
| P4 | 0 | 0 | 0 | 0 | 0 | 0 | 0 | 0 | 0 | 0 | 0 | 0 | 0 |
| TOTAL NWD | 189 | 178 | 266 | 283 | 433 | 461 | 470 | 396 | 448 | 443 | 444 | 475 | 4486 |
| SANTA CLARITA WATER DIVISION | JAN | FEB | MAR | APR | MAY | JUN | JUL | AUG | SEP | OCT | NOV | DEC | TOTAL |
| LOST CANYON NO.2 | 0 | 0 | 6 | 61 | 60 | 108 | 71 | 71 | 65 | 77 | 60 | 22 | 601 |
| LOST CANYON NO.2A | 0 | 0 | 0 | 0 | 0 | 47 | 85 | 71 | 70 | 20 | 0 | 0 | 293 |
| SAND CANYON | 51 | 16 | 5 | 0 | 84 | 113 | 67 | 30 | 31 | 38 | 23 | 0 | 458 |
| MITCHELL 5A | 42 | 64 | 33 | 22 | 9 | 33 | 40 | 20 | 0 | 1 | 0 | 0 | 264 |
| SIERRA | 2 | 39 | 95 | 52 | 58 | 109 | 95 | 96 | 77 | 61 | 71 | 20 | 772 |
| NORTH OAKS EAST | 0 | 25 | 76 | 67 | 48 | 101 | 102 | 29 | 6 | 0 | 0 | 0 | 454 |
| NORTH OAKS CENTRAL | 14 | 20 | 11 | 9 | 6 | 19 | 76 | 108 | 119 | 27 | 94 | 22 | 525 |
| NORTH OAKS WEST | 34 | 39 | 8 | 21 | 11 | 49 | 78 | 1 | 31 | 3 | 0 | 0 | 275 |
| HONBY | 83 | 69 | 4 | 51 | 91 | 81 | 87 | 87 | 99 | 80 | 93 | 125 | 930 |
| GUIDA | 6 | 12 | 4 | 61 | 88 | 163 | 50 | 50 | 41 | 5 | 100 | 96 | 676 |
| CLARK | 3 | 8 | 7 | 16 | 18 | 51 | 72 | 47 | 35 | 48 | 70 | 32 | 407 |
| TOTAL SCWD | 235 | 291 | 249 | 360 | 471 | 874 | 803 | 610 | 574 | 360 | 511 | 317 | 6655 |
| VALENCIA WATER DIVISION | JAN | FEB | MAR | APR | MAY | JUN | JUL | AUG | SEP | OCT | NOV | DEC | TOTAL |
| D | 11 | 32 | 36 | 34 | 36 | 38 | 46 | 56 | 45 | 36 | 86 | 38 | 494 |
| N | 49 | 41 | 46 | 54 | 65 | 63 | 104 | 93 | 72 | 80 | 75 | 27 | 768 |
| Q2 | 28 | 35 | 59 | 50 | 154 | 134 | 220 | 208 | 178 | 78 | 157 | 53 | 1355 |
| U4 | 31 | 28 | 32 | 36 | 47 | 40 | 66 | 60 | 46 | 82 | 51 | 15 | 534 |
| W9 | 0 | 0 | 0 | 0 | 0 | 0 | 0 | 0 | 0 | 0 | 0 | 11 | 11 |
| 159 (GOLF COURSE IRRIGATION) | 0 | 0 | 0 | 0 | 0 | 0 | 0 | 4 | 0 | 0 | 0 | 0 | 4 |
| 160 (SYSTEM) | 28 | 13 | 38 | 16 | 16 | 29 | 65 | 64 | 41 | 0 | 119 | 1 | 429 |
| 160 (GOLF COURSE IRRIGATION) | 14 | 13 | 29 | 37 | 59 | 79 | 90 | 74 | 56 | 47 | 24 | 18 | 539 |
| 201 | 19 | 30 | 66 | 161 | 224 | 247 | 300 | 279 | 274 | 242 | 264 | 225 | 2351 |
| TOTAL VWD | 180 | 192 | 307 | 387 | 602 | 629 | 890 | 837 | 711 | 565 | 796 | 388 | 6485 |
| S1 | 0 | 0 | 0 | 0 | 0 | 0 | 0 | 0 | 0 | 0 | 0 | 0 | 0 |
| S2 | 0 | 0 | 0 | 0 | 0 | 0 | 0 | 0 | 0 | 0 | 0 | 40 | 40 |
| TOTAL S1 & S2 | 0 | 0 | 0 | 0 | 0 | 0 | 0 | 0 | 0 | 0 | 0 | 40 | 40 |
| TOTAL WELL PRODUCTION | 604 | 660 | 822 | 1030 | 1506 | 1965 | 2163 | 1843 | 1733 | 1368 | 1751 | 1220 | 16666 |

SANTA CLARITA VALLEY WATER AGENCY
WATER PRODUCTION BY WELL 1989 (ACRE-FEET)

| NEWHALL WATER DIVISION | JAN | FEB | MAR | APR | MAY | JUN | JUL | AUG | SEP | OCT | NOV | DEC | TOTAL |
|------------------------------|------------|------------|-------------|-------------|-------------|-------------|-------------|-------------|-------------|-------------|-------------|------------|--------------|
| N12 | 60 | 111 | 281 | 248 | 279 | 256 | 323 | 321 | 218 | 210 | 190 | 233 | 2727 |
| N13 | 0 | 0 | 0 | 0 | 0 | 0 | 0 | 0 | 0 | 0 | 0 | 0 | 0 |
| C1 | 28 | 27 | 38 | 41 | 44 | 53 | 56 | 37 | 31 | 41 | 44 | 40 | 479 |
| C2 | 36 | 26 | 48 | 59 | 66 | 79 | 89 | 57 | 46 | 63 | 58 | 55 | 681 |
| P1 | 0 | 0 | 0 | 0 | 17 | 25 | 25 | 18 | 8 | 14 | 7 | 5 | 120 |
| P3 | 57 | 41 | 49 | 48 | 57 | 55 | 69 | 84 | 58 | 63 | 61 | 62 | 684 |
| P4 | 0 | 0 | 0 | 0 | 1 | 0 | 0 | 0 | 0 | 0 | 0 | 0 | 1 |
| TOTAL NWD | 181 | 204 | 416 | 394 | 463 | 468 | 563 | 496 | 361 | 391 | 360 | 394 | 4692 |
| SANTA CLARITA WATER DIVISION | JAN | FEB | MAR | APR | MAY | JUN | JUL | AUG | SEP | OCT | NOV | DEC | TOTAL |
| LOST CANYON NO.2 | 42 | 38 | 62 | 75 | 54 | 63 | 74 | 57 | 57 | 66 | 0 | 0 | 588 |
| SAND CANYON | 3 | 2 | 16 | 89 | 80 | 117 | 177 | 119 | 128 | 131 | 109 | 164 | 1115 |
| MITCHELL 5A | 2 | 1 | 2 | 37 | 39 | 29 | 85 | 66 | 59 | 25 | 48 | 42 | 435 |
| SIERRA | 13 | 32 | 43 | 92 | 65 | 108 | 139 | 95 | 61 | 44 | 24 | 14 | 730 |
| NORTH OAKS EAST | 13 | 7 | 10 | 107 | 110 | 154 | 189 | 172 | 152 | 0 | 0 | 0 | 914 |
| NORTH OAKS CENTRAL | 8 | 2 | 17 | 22 | 23 | 30 | 81 | 44 | 23 | 33 | 43 | 3 | 329 |
| NORTH OAKS WEST | 6 | 3 | 12 | 24 | 14 | 46 | 96 | 98 | 33 | 33 | 35 | 13 | 413 |
| HONBY | 8 | 3 | 30 | 9 | 7 | 11 | 24 | 18 | 21 | 19 | 37 | 31 | 216 |
| GUIDA | 3 | 2 | 1 | 10 | 35 | 97 | 153 | 121 | 57 | 36 | 9 | 6 | 530 |
| CLARK | 2 | 1 | 3 | 34 | 28 | 35 | 81 | 35 | 38 | 32 | 10 | 4 | 301 |
| TOTAL SCWD | 98 | 91 | 196 | 479 | 455 | 690 | 1099 | 825 | 627 | 419 | 315 | 277 | 5571 |
| VALENCIA WATER DIVISION | JAN | FEB | MAR | APR | MAY | JUN | JUL | AUG | SEP | OCT | NOV | DEC | TOTAL |
| D | 21 | 64 | 62 | 79 | 57 | 59 | 79 | 64 | 30 | 17 | 17 | 33 | 581 |
| N | 3 | 26 | 175 | 96 | 78 | 129 | 143 | 146 | 95 | 76 | 88 | 58 | 1114 |
| Q2 | 0 | 0 | 27 | 93 | 60 | 190 | 221 | 250 | 93 | 125 | 224 | 120 | 1404 |
| U4 | 21 | 20 | 56 | 59 | 9 | 53 | 76 | 77 | 56 | 38 | 37 | 34 | 537 |
| 160 (SYSTEM) | 53 | 25 | 77 | 119 | 95 | 94 | 159 | 198 | 72 | 75 | 72 | 40 | 1077 |
| 160 (GOLF COURSE IRRIGATION) | 11 | 35 | 29 | 50 | 60 | 75 | 62 | 68 | 47 | 32 | 28 | 25 | 522 |
| 201 | 0 | 0 | 55 | 0 | 0 | 0 | 0 | 0 | 0 | 0 | 0 | 14 | 69 |
| TOTAL VWD | 109 | 169 | 481 | 496 | 358 | 601 | 740 | 803 | 393 | 363 | 467 | 323 | 5304 |
| S1 | 0 | 0 | 0 | 0 | 0 | 0 | 0 | 0 | 0 | 0 | 0 | 0 | 0 |
| S2 | 0 | 0 | 0 | 0 | 0 | 0 | 0 | 0 | 0 | 0 | 0 | 0 | 0 |
| TOTAL S1 & S2 | 0 | 0 | 0 | 0 | 0 | 0 | 0 | 0 | 0 | 0 | 0 | 0 | 0 |
| TOTAL WELL PRODUCTION | 389 | 464 | 1093 | 1369 | 1277 | 1759 | 2402 | 2124 | 1381 | 1172 | 1141 | 995 | 15567 |

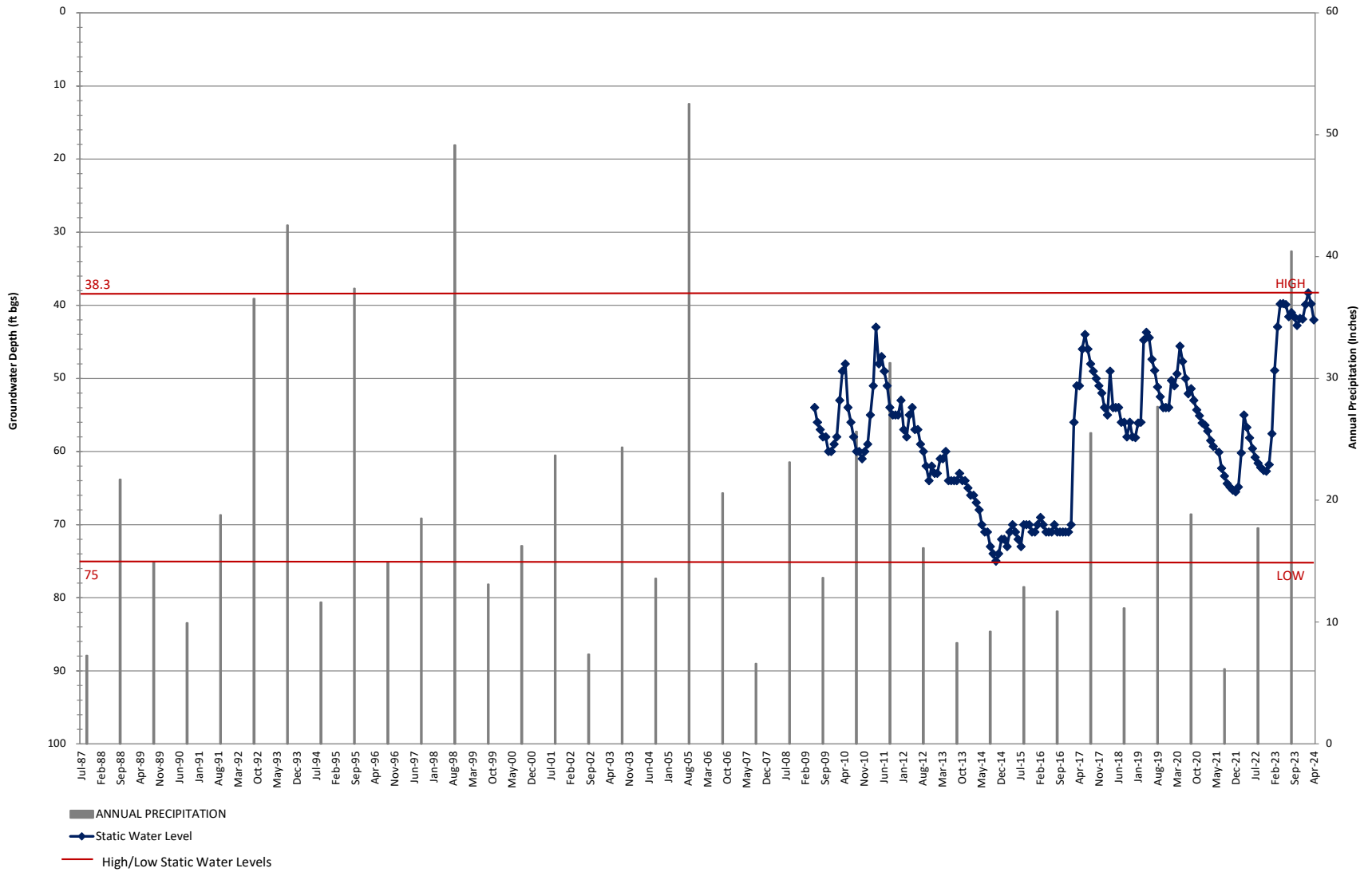
SANTA CLARITA VALLEY WATER AGENCY
 WATER PRODUCTION BY WELL 1988 (ACRE-FEET)

| NEWHALL WATER DIVISION | JAN | FEB | MAR | APR | MAY | JUN | JUL | AUG | SEP | OCT | NOV | DEC | TOTAL |
|------------------------------|------------|------------|------------|------------|-------------|-------------|-------------|-------------|-------------|-------------|------------|------------|--------------|
| N12 | 11 | 38 | 82 | 85 | 126 | 274 | 275 | 259 | 228 | 237 | 149 | 84 | 1829 |
| N13 | 0 | 0 | 0 | 0 | 0 | 0 | 0 | 0 | 0 | 0 | 0 | 0 | 0 |
| C1 | 25 | 30 | 39 | 44 | 52 | 57 | 63 | 59 | 50 | 58 | 32 | 33 | 541 |
| C2 | 27 | 33 | 43 | 51 | 60 | 70 | 81 | 76 | 68 | 62 | 45 | 39 | 655 |
| P1 | 0 | 0 | 0 | 2 | 0 | 0 | 0 | 0 | 0 | 0 | 0 | 0 | 2 |
| P3 | 42 | 46 | 56 | 59 | 75 | 78 | 78 | 72 | 64 | 63 | 66 | 80 | 760 |
| P4 | 0 | 0 | 0 | 2 | 2 | 0 | 0 | 1 | 1 | 0 | 0 | 0 | 7 |
| TOTAL NWD | 104 | 148 | 220 | 243 | 315 | 480 | 497 | 466 | 411 | 420 | 293 | 195 | 3793 |
| SANTA CLARITA WATER DIVISION | JAN | FEB | MAR | APR | MAY | JUN | JUL | AUG | SEP | OCT | NOV | DEC | TOTAL |
| LOST CANYON NO.2 | 57 | 62 | 61 | 75 | 68 | 89 | 81 | 72 | 56 | 82 | 59 | 45 | 787 |
| SAND CANYON | 2 | 4 | 7 | 21 | 35 | 80 | 112 | 51 | 49 | 108 | 16 | 13 | 498 |
| MITCHELL 5A | 3 | 2 | 11 | 46 | 72 | 92 | 105 | 93 | 61 | 0 | 0 | 0 | 485 |
| SIERRA | 0 | 2 | 8 | 2 | 7 | 12 | 75 | 117 | 87 | 94 | 28 | 27 | 459 |
| NORTH OAKS EAST | 0 | 11 | 16 | 1 | 0 | 77 | 181 | 163 | 145 | 170 | 10 | 0 | 774 |
| NORTH OAKS CENTRAL | 0 | 9 | 12 | 1 | 12 | 13 | 59 | 12 | 22 | 4 | 8 | 1 | 153 |
| NORTH OAKS WEST | 3 | 11 | 7 | 61 | 99 | 99 | 72 | 160 | 144 | 169 | 15 | 2 | 842 |
| HONBY | 0 | 0 | 0 | 0 | 0 | 2 | 59 | 129 | 120 | 144 | 6 | 2 | 462 |
| GUIDA | 0 | 1 | 4 | 10 | 16 | 22 | 41 | 22 | 25 | 13 | 2 | 2 | 158 |
| CLARK | 0 | 2 | 12 | 12 | 12 | 21 | 54 | 39 | 33 | 55 | 6 | 2 | 248 |
| TOTAL SCWD | 65 | 104 | 138 | 229 | 321 | 487 | 839 | 858 | 742 | 839 | 150 | 94 | 4866 |
| VALENCIA WATER DIVISION | JAN | FEB | MAR | APR | MAY | JUN | JUL | AUG | SEP | OCT | NOV | DEC | TOTAL |
| D | 0 | 0 | 26 | 58 | 60 | 56 | 68 | 78 | 95 | 93 | 59 | 13 | 605 |
| N | 69 | 49 | 55 | 86 | 185 | 172 | 175 | 178 | 173 | 177 | 173 | 26 | 1619 |
| Q2 | 0 | 3 | 4 | 1 | 81 | 106 | 107 | 126 | 100 | 0 | 0 | 0 | 528 |
| U4 | 18 | 16 | 6 | 12 | 90 | 116 | 103 | 113 | 86 | 73 | 47 | 39 | 718 |
| 160 (SYSTEM) | 22 | 62 | 34 | 24 | 67 | 145 | 141 | 47 | 29 | 115 | 104 | 19 | 810 |
| 160 (GOLF COURSE IRRIGATION) | 5 | 24 | 31 | 32 | 66 | 78 | 85 | 77 | 36 | 35 | 20 | 15 | 504 |
| TOTAL VWD | 115 | 154 | 166 | 213 | 550 | 673 | 679 | 619 | 518 | 493 | 402 | 111 | 4884 |
| S1 | 0 | 0 | 0 | 0 | 0 | 0 | 0 | 0 | 31 | 0 | 0 | 0 | 31 |
| S2 | 0 | 0 | 0 | 0 | 0 | 0 | 0 | 0 | 32 | 0 | 0 | 0 | 32 |
| TOTAL S1 & S2 | 0 | 0 | 0 | 0 | 0 | 0 | 0 | 0 | 63 | 0 | 0 | 0 | 63 |
| TOTAL WELL PRODUCTION | 284 | 406 | 514 | 685 | 1187 | 1640 | 2015 | 1943 | 1734 | 1753 | 845 | 401 | 13406 |

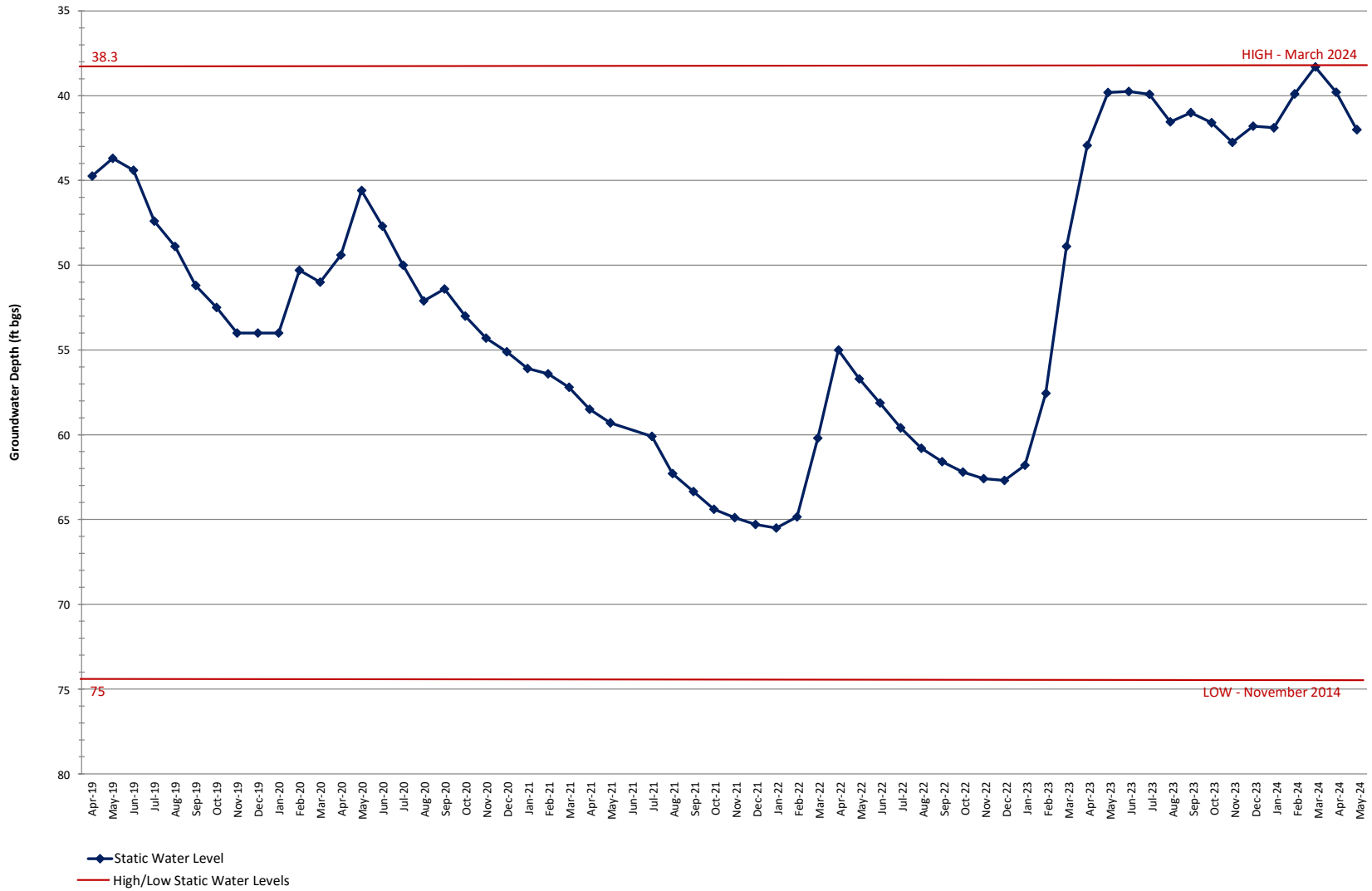
SANTA CLARITA VALLEY WATER AGENCY
 WATER PRODUCTION BY WELL 1987 (ACRE-FEET)

| NEWHALL WATER DIVISION | JAN | FEB | MAR | APR | MAY | JUN | JUL | AUG | SEP | OCT | NOV | DEC | TOTAL |
|------------------------------|------------|------------|------------|-------------|-------------|-------------|-------------|-------------|-------------|------------|------------|------------|--------------|
| N12 | 0 | 0 | 0 | 0 | 0 | 4 | 164 | 175 | 152 | 74 | 19 | 8 | 697 |
| N13 | 0 | 0 | 0 | 0 | 0 | 0 | 0 | 0 | 0 | 0 | 0 | 0 | 0 |
| C1 | 20 | 20 | 27 | 48 | 54 | 55 | 55 | 53 | 47 | 35 | 26 | 25 | 465 |
| C2 | 25 | 24 | 27 | 54 | 62 | 64 | 67 | 68 | 60 | 45 | 30 | 29 | 556 |
| P1 | 0 | 0 | 0 | 0 | 0 | 0 | 0 | 0 | 0 | 0 | 0 | 0 | 0 |
| P3 | 0 | 0 | 0 | 0 | 0 | 0 | 81 | 70 | 75 | 64 | 54 | 40 | 384 |
| P4 | 0 | 0 | 0 | 0 | 0 | 0 | 24 | 21 | 10 | 2 | 0 | 0 | 57 |
| TOTAL NWD | 45 | 43 | 54 | 102 | 116 | 123 | 391 | 387 | 345 | 221 | 129 | 102 | 2059 |
| SANTA CLARITA WATER DIVISION | JAN | FEB | MAR | APR | MAY | JUN | JUL | AUG | SEP | OCT | NOV | DEC | TOTAL |
| LOST CANYON NO.2 | 65 | 71 | 94 | 85 | 91 | 113 | 74 | 63 | 71 | 66 | 62 | 55 | 910 |
| SAND CANYON | 5 | 2 | 14 | 63 | 54 | 67 | 38 | 80 | 81 | 53 | 2 | 1 | 460 |
| MITCHELL 5A | 2 | 2 | 13 | 66 | 58 | 98 | 90 | 87 | 106 | 50 | 0 | 1 | 573 |
| SIERRA | 3 | 0 | 13 | 37 | 57 | 44 | 9 | 20 | 19 | 11 | 1 | 3 | 217 |
| NORTH OAKS EAST | 3 | 3 | 31 | 97 | 108 | 107 | 126 | 128 | 156 | 117 | 20 | 3 | 959 |
| NORTH OAKS CENTRAL | 4 | 2 | 21 | 75 | 56 | 22 | 10 | 81 | 39 | 35 | 7 | 4 | 356 |
| NORTH OAKS WEST | 10 | 6 | 32 | 115 | 76 | 42 | 14 | 49 | 64 | 35 | 7 | 9 | 459 |
| HONBY | 0 | 0 | 0 | 14 | 144 | 106 | 83 | 59 | 0 | 0 | 0 | 0 | 386 |
| GUIDA | 1 | 0 | 7 | 41 | 37 | 51 | 132 | 115 | 113 | 51 | 13 | 0 | 561 |
| CLARK | 2 | 1 | 0 | 71 | 66 | 57 | 57 | 37 | 23 | 8 | 12 | 3 | 337 |
| TOTAL SCWD | 95 | 87 | 225 | 664 | 747 | 767 | 613 | 719 | 672 | 426 | 124 | 79 | 5218 |
| VALENCIA WATER DIVISION | JAN | FEB | MAR | APR | MAY | JUN | JUL | AUG | SEP | OCT | NOV | DEC | TOTAL |
| D | 0 | 5 | 1 | 0 | 51 | 38 | 33 | 34 | 80 | 50 | 23 | 0 | 316 |
| N | 87 | 88 | 129 | 156 | 155 | 176 | 183 | 159 | 108 | 59 | 69 | 95 | 1463 |
| Q2 | 6 | 11 | 27 | 133 | 143 | 135 | 125 | 166 | 133 | 16 | 9 | 16 | 920 |
| U4 | 18 | 27 | 38 | 82 | 76 | 80 | 80 | 83 | 58 | 21 | 27 | 35 | 624 |
| 160 (SYSTEM) | 18 | 13 | 13 | 3 | 111 | 100 | 88 | 47 | 32 | 70 | 64 | 69 | 607 |
| 160 (GOLF COURSE IRRIGATION) | 19 | 24 | 30 | 65 | 65 | 83 | 88 | 87 | 64 | 30 | 16 | 9 | 579 |
| TOTAL VWD | 148 | 167 | 238 | 438 | 600 | 613 | 576 | 576 | 474 | 247 | 207 | 224 | 4508 |
| TOTAL WELL PRODUCTION | 289 | 297 | 517 | 1204 | 1463 | 1503 | 1580 | 1682 | 1491 | 893 | 460 | 405 | 11785 |

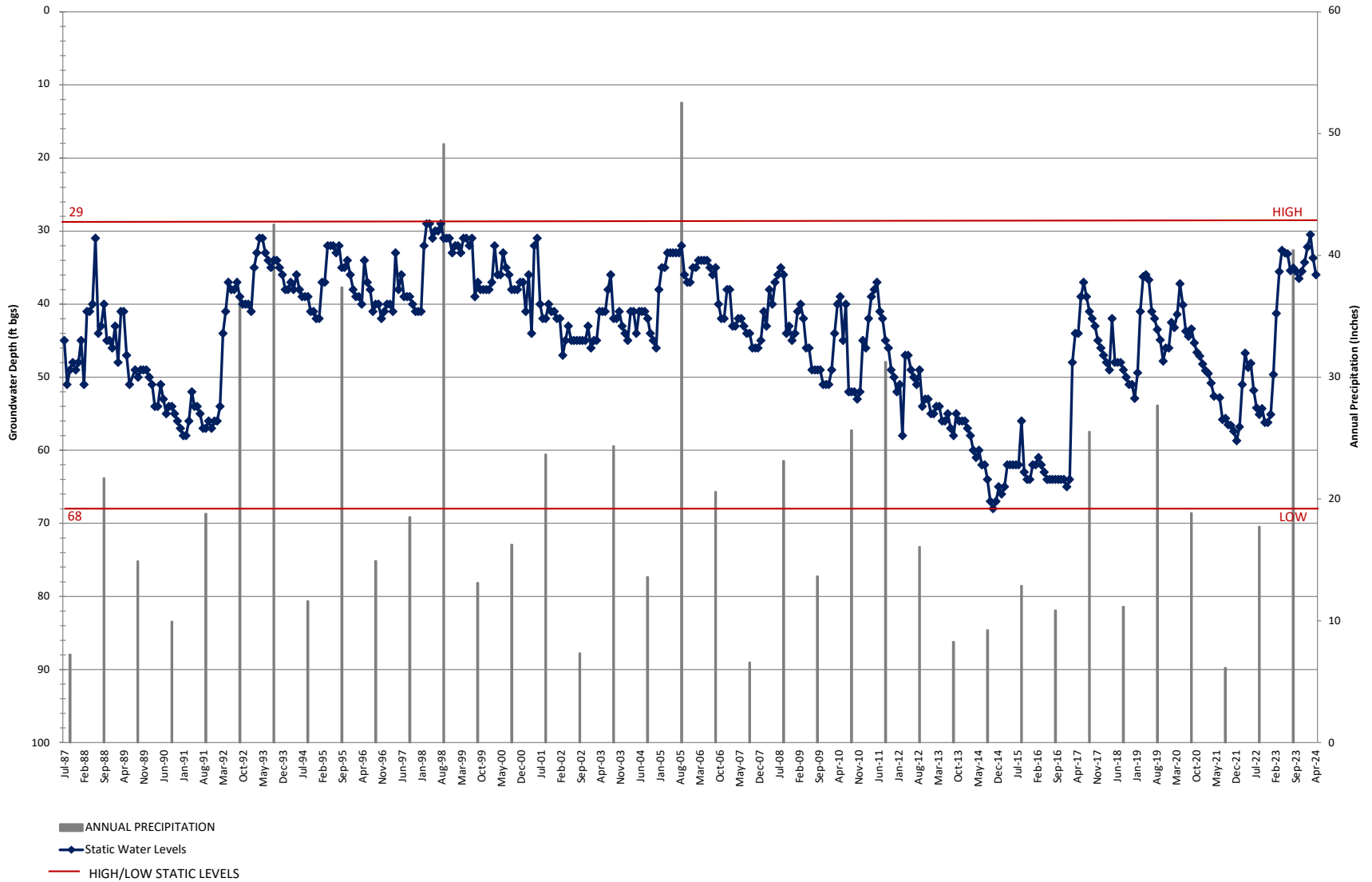
SCV WATER WELL C7
STATIC WATER LEVEL VS PRECIPITATION



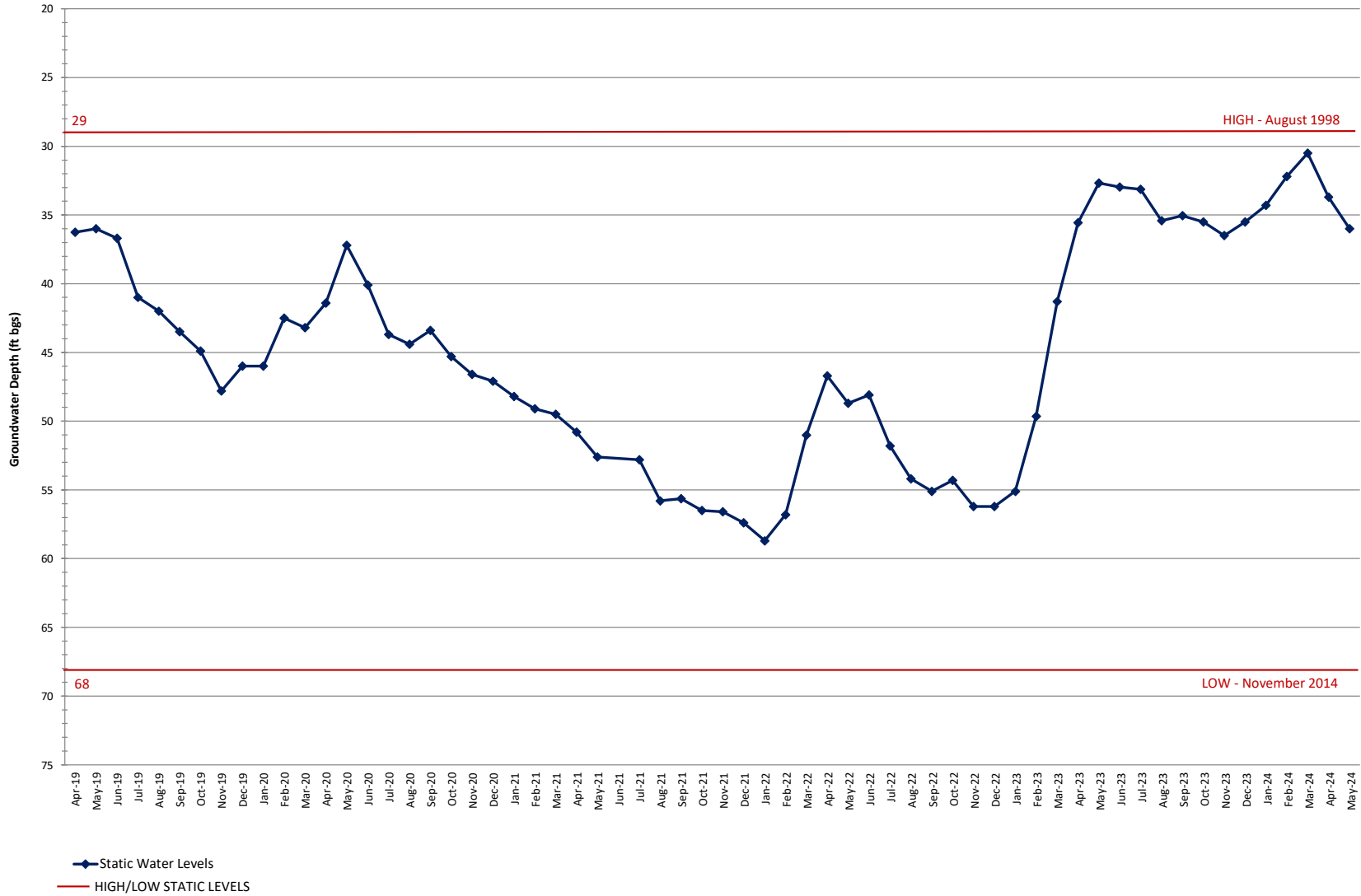
SCV WATER WELL C7
 STATIC WATER LEVEL



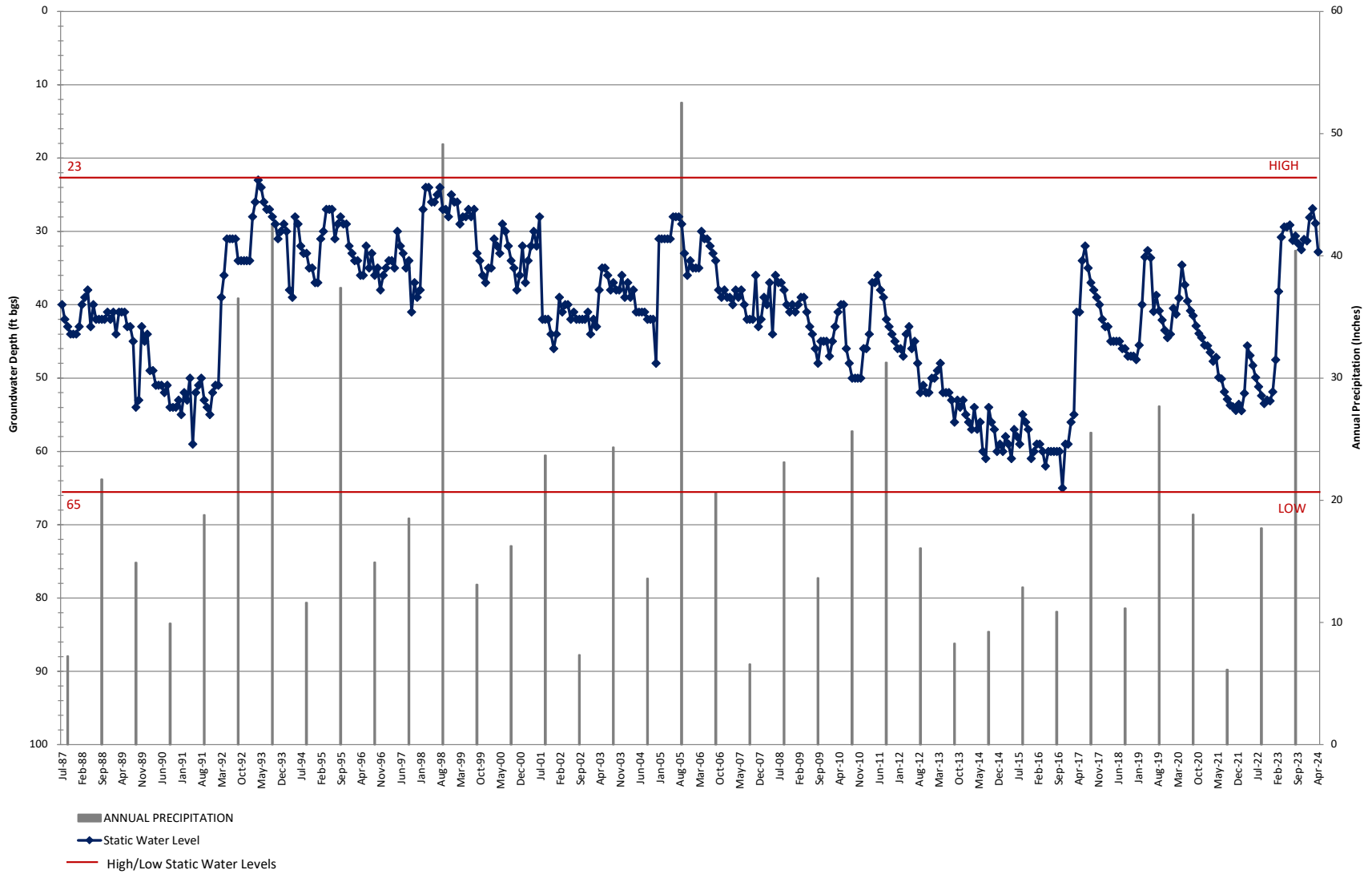
SCV WATER WELL C2
STATIC WATER LEVEL VS PRECIPITATION



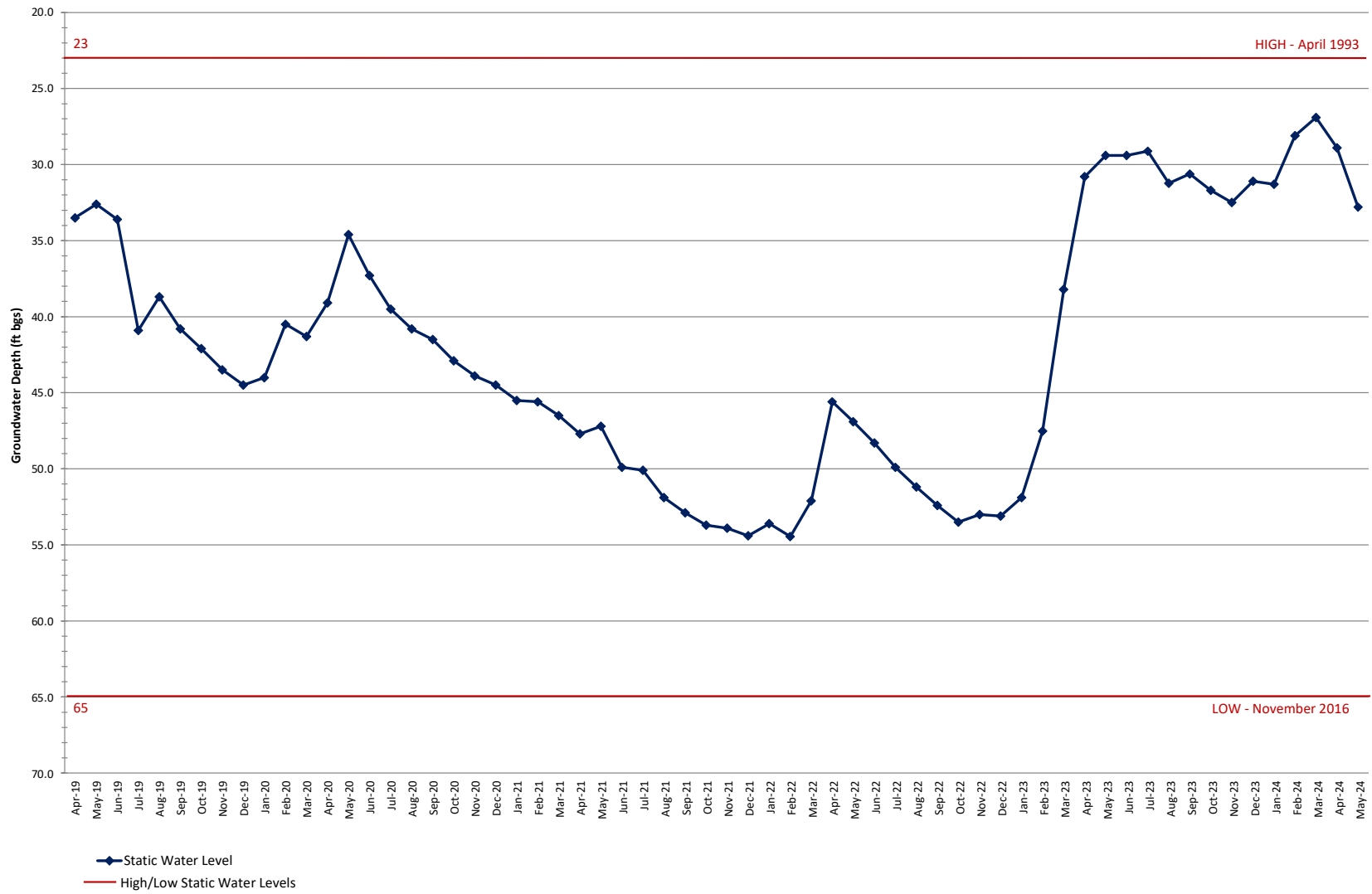
SCV WATER WELL C2
STATIC WATER LEVEL



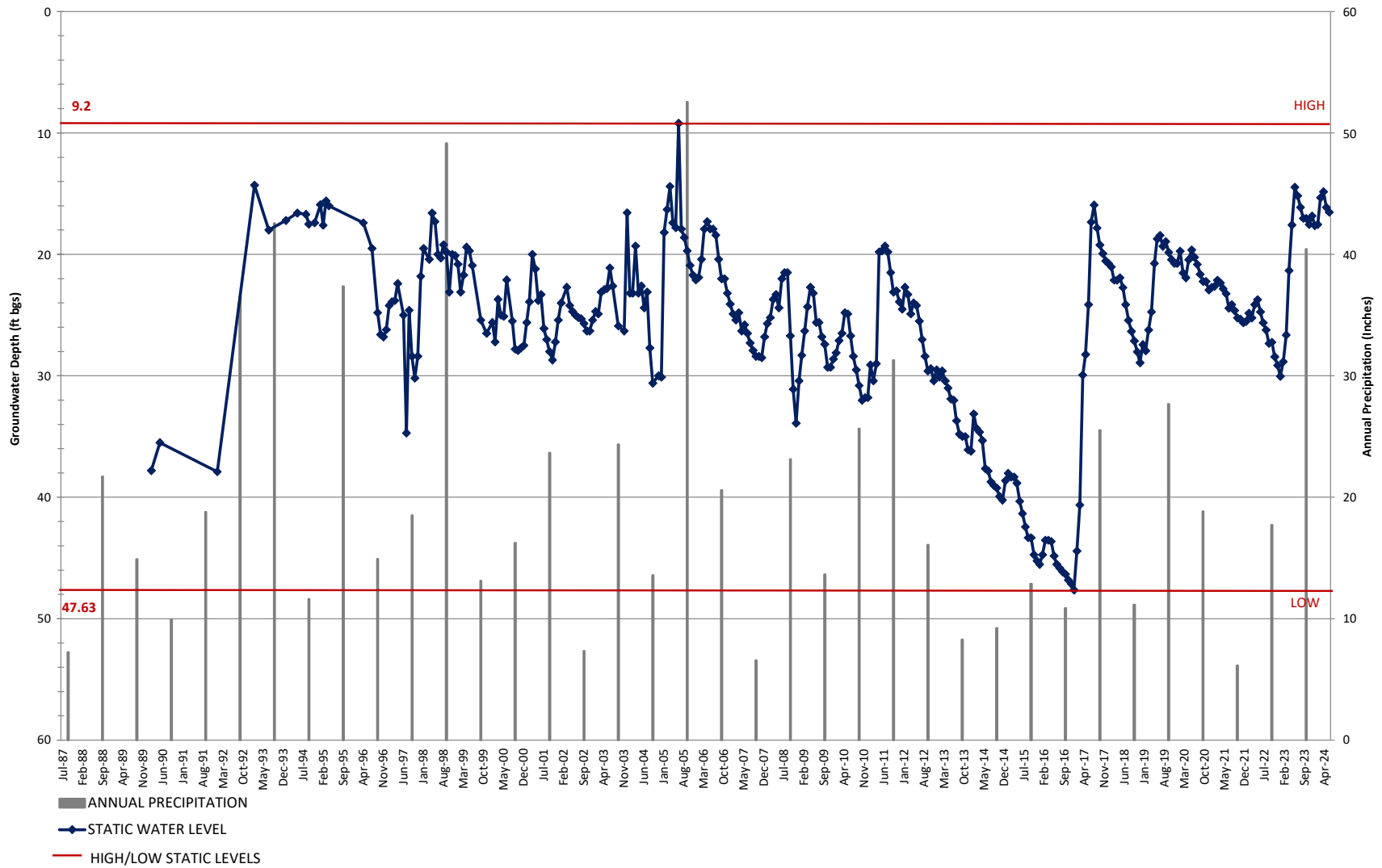
SCV WATER WELL C1
 STATIC WATER LEVEL VS PRECIPITATION



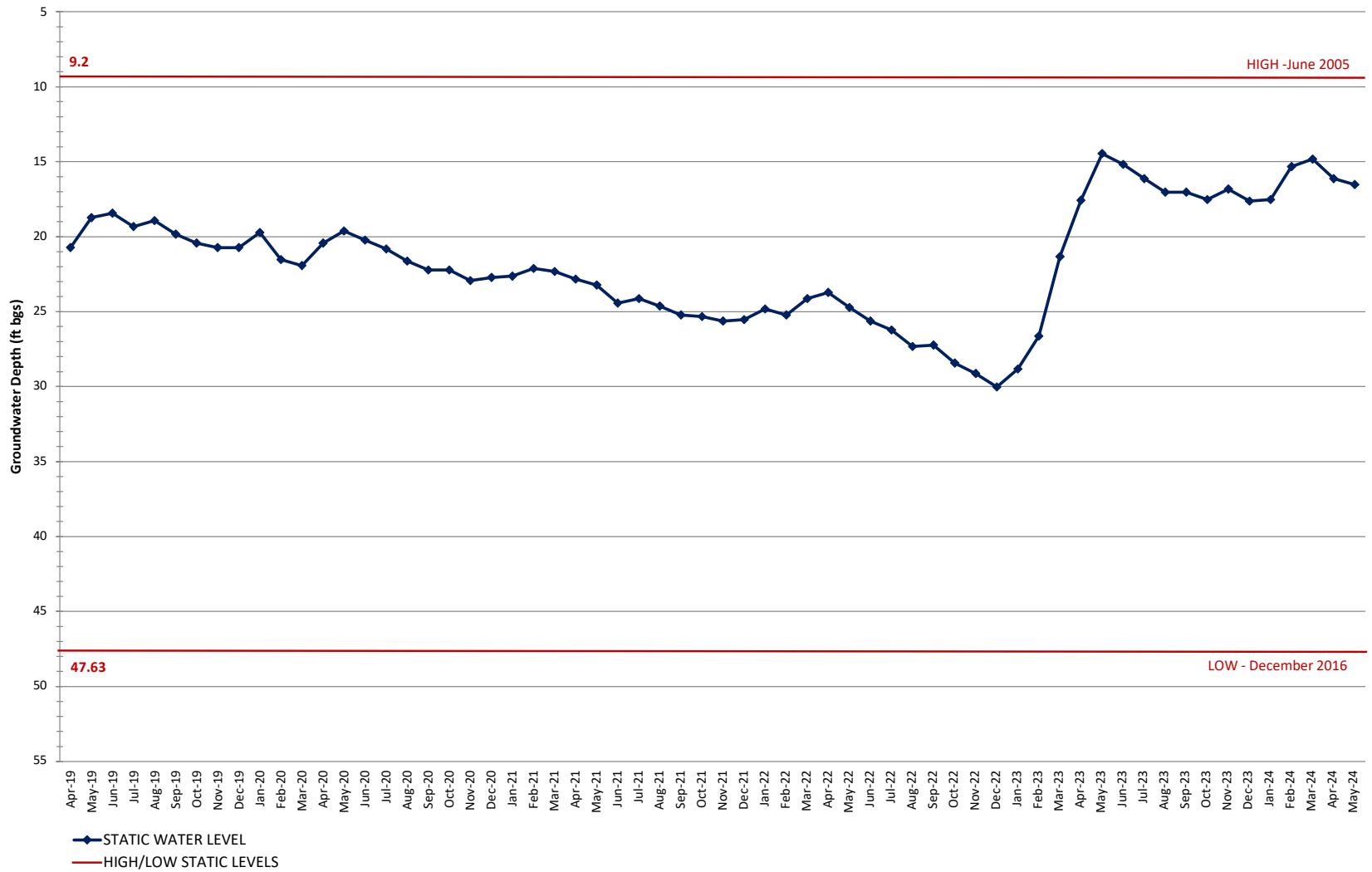
SCV WATER WELL C1
STATIC WATER LEVEL



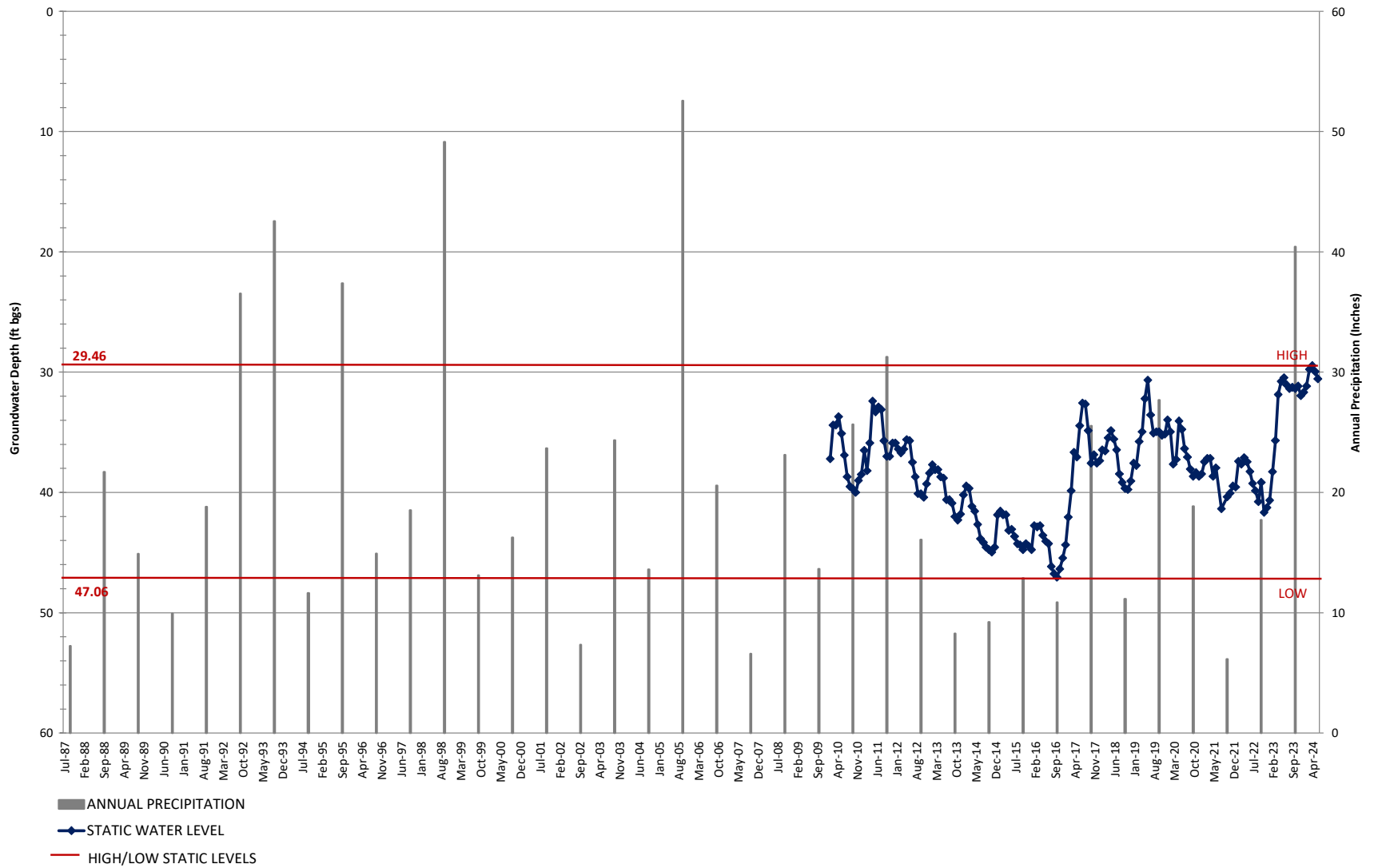
SCV WATER WELL D
 STATIC WATER LEVEL VS PRECIPITATION



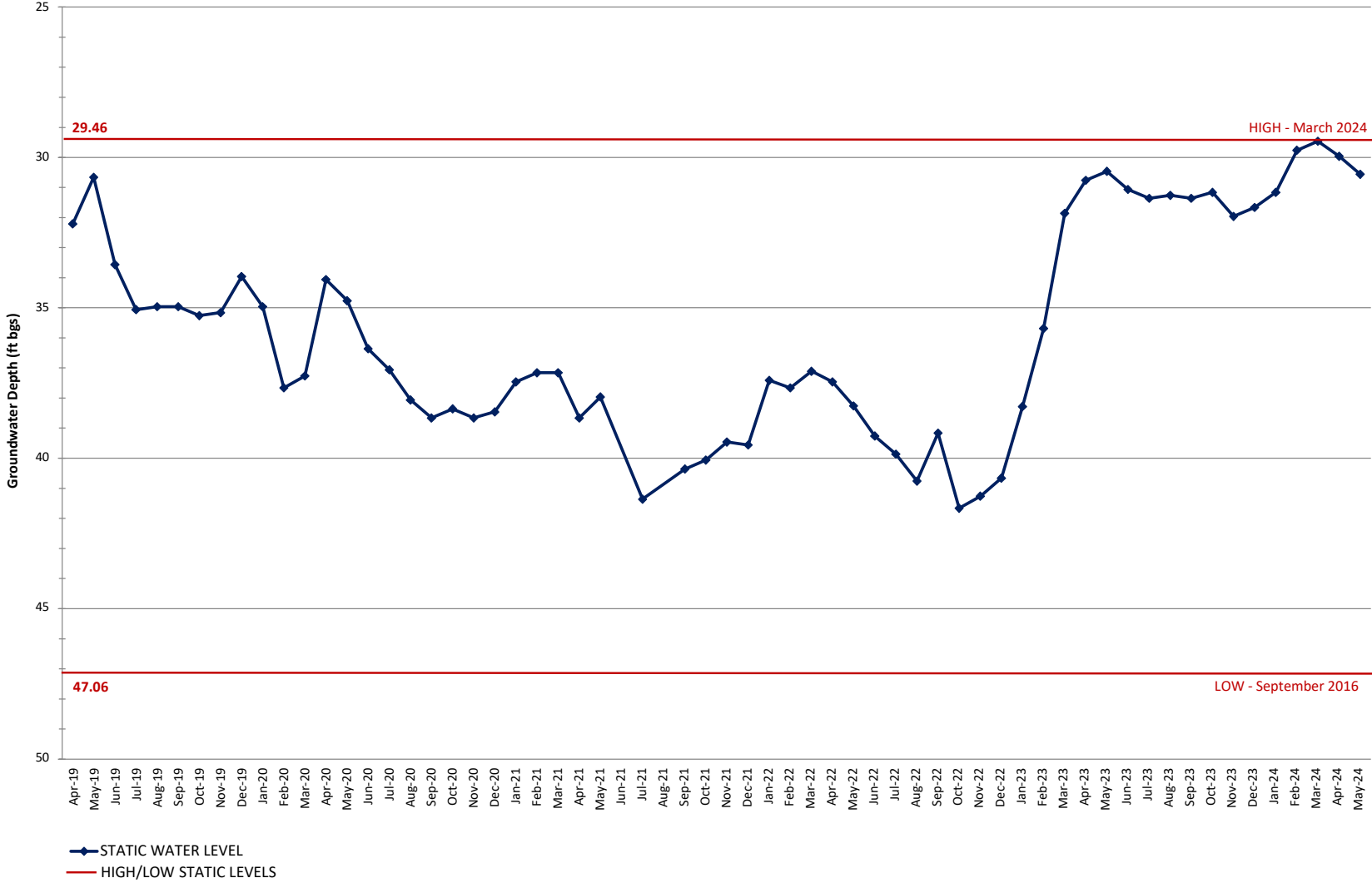
SCV WATER WELL D
STATIC WATER LEVEL



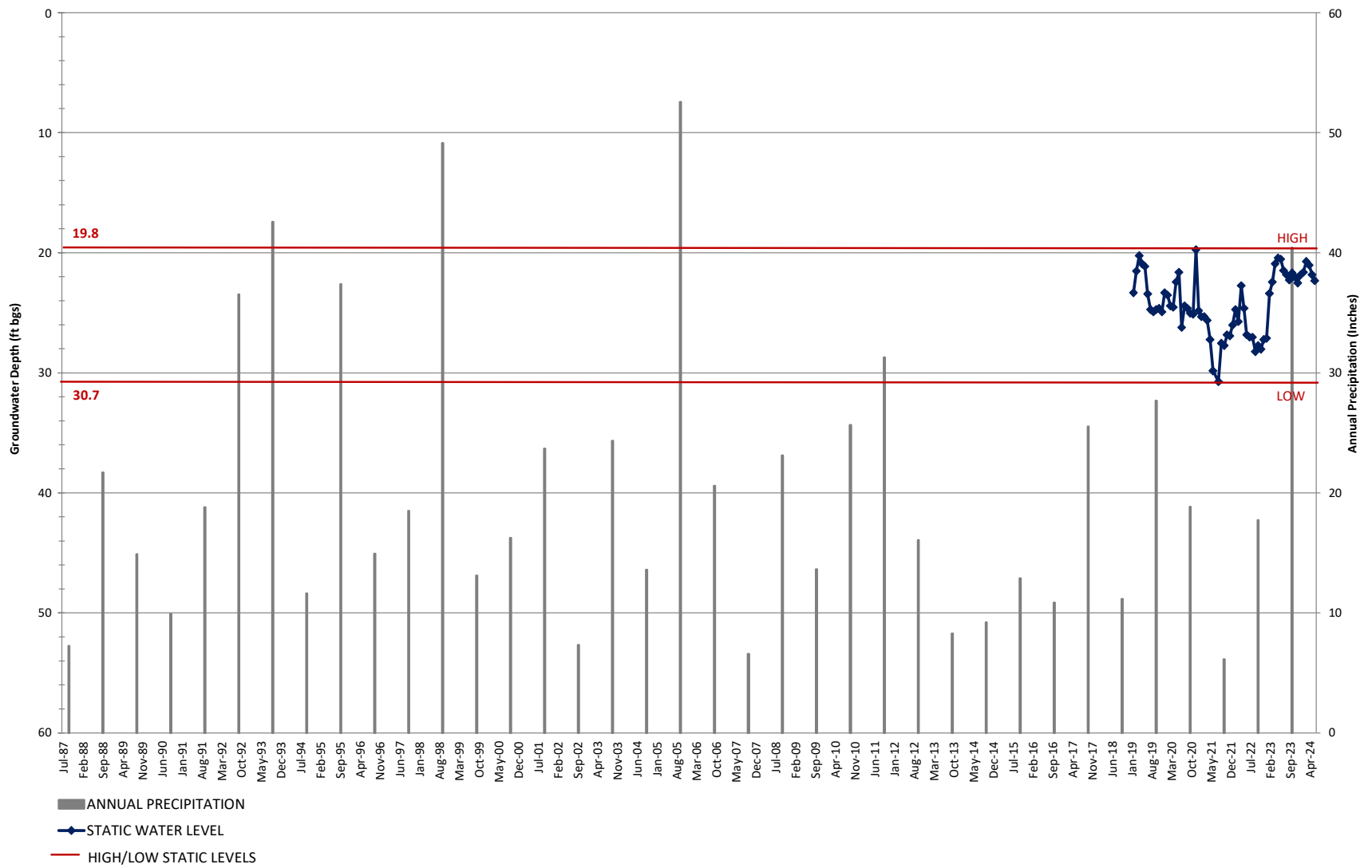
SCV WATER WELL E15
 STATIC WATER LEVEL VS. PRECIPITATION



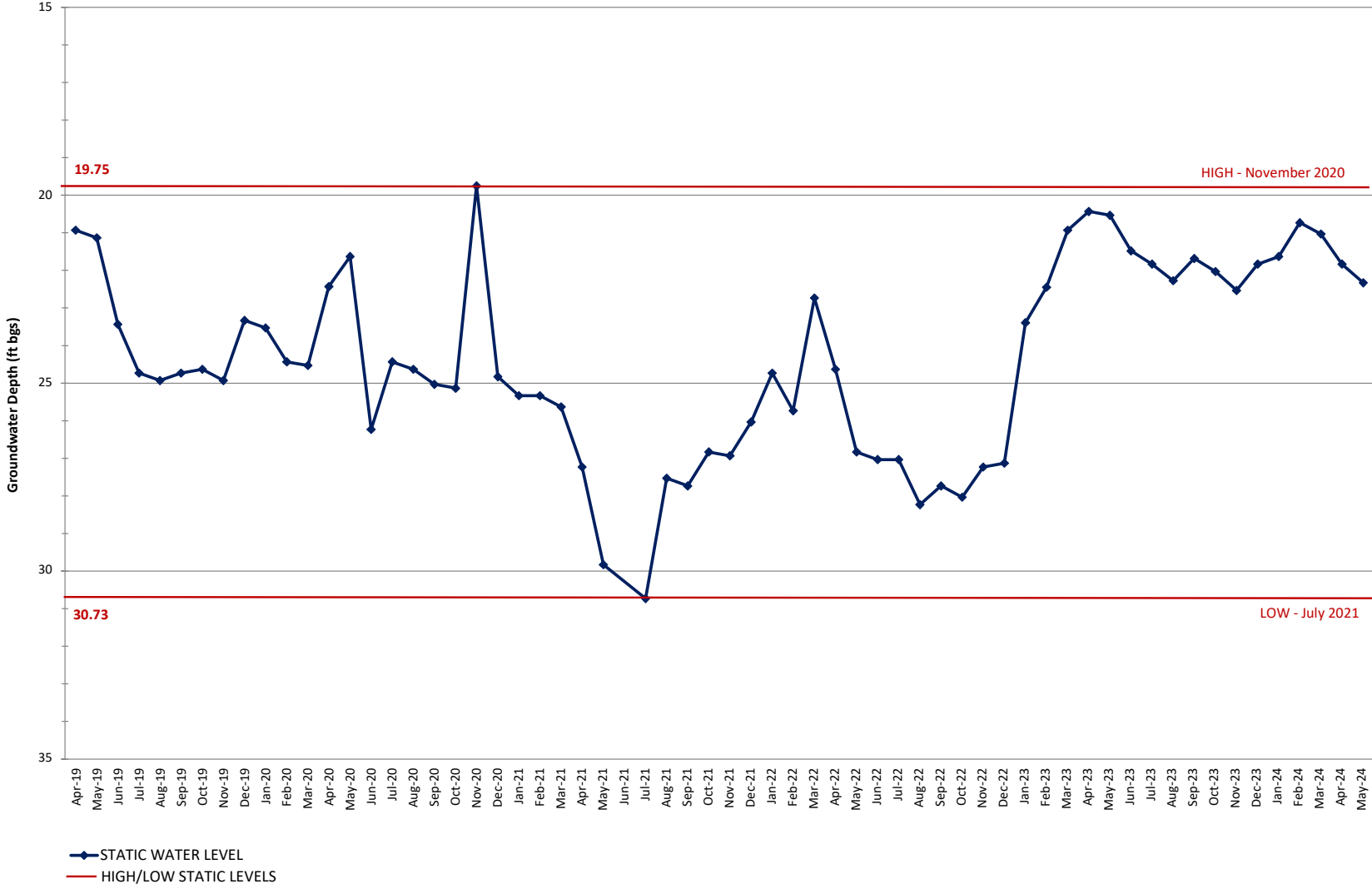
SCV WATER WELL E15
STATIC WATER LEVEL



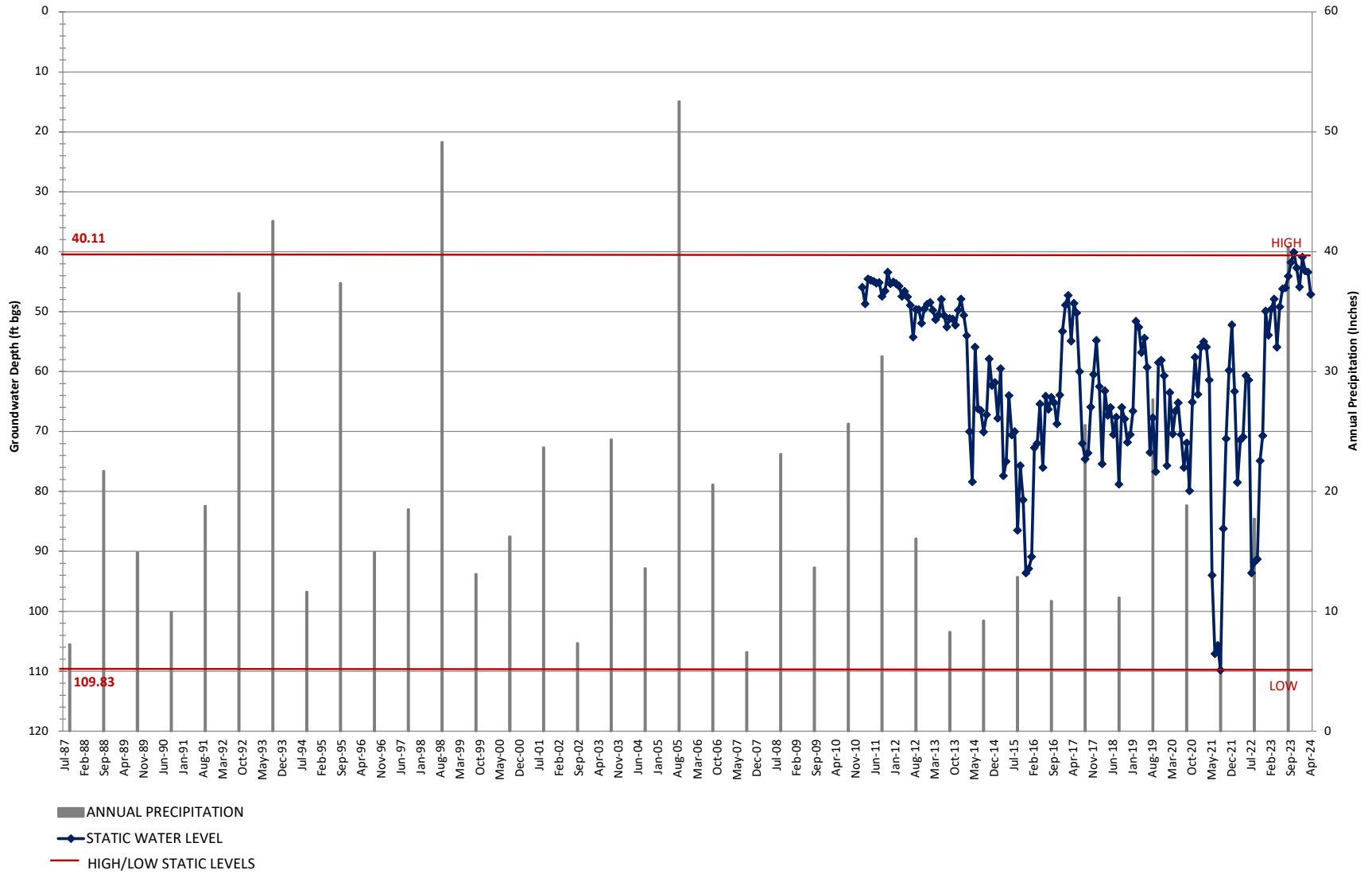
SCV WATER WELL E17
 STATIC WATER LEVEL VS. PRECIPITATION



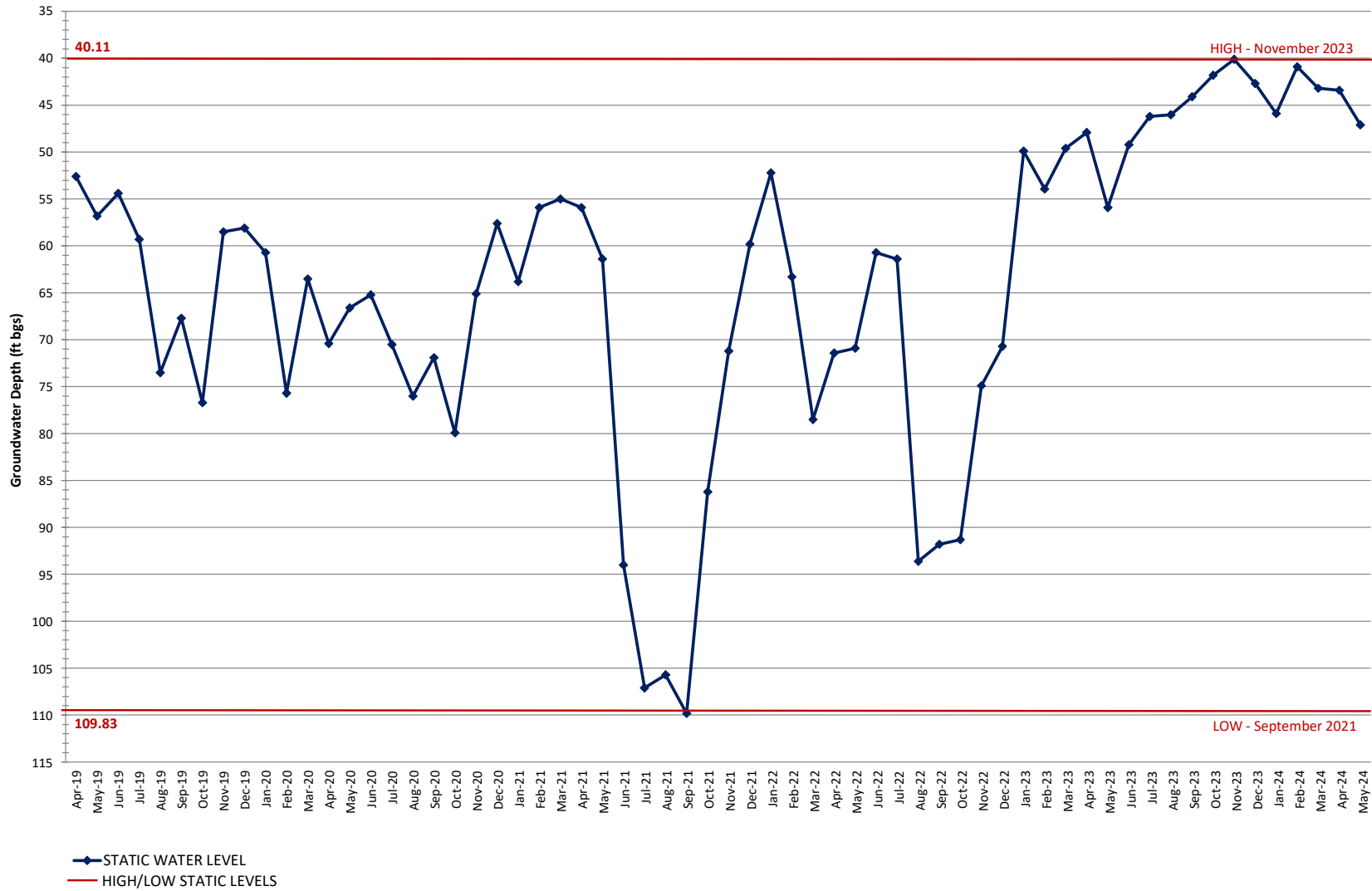
SCV WATER WELL E17
STATIC WATER LEVEL



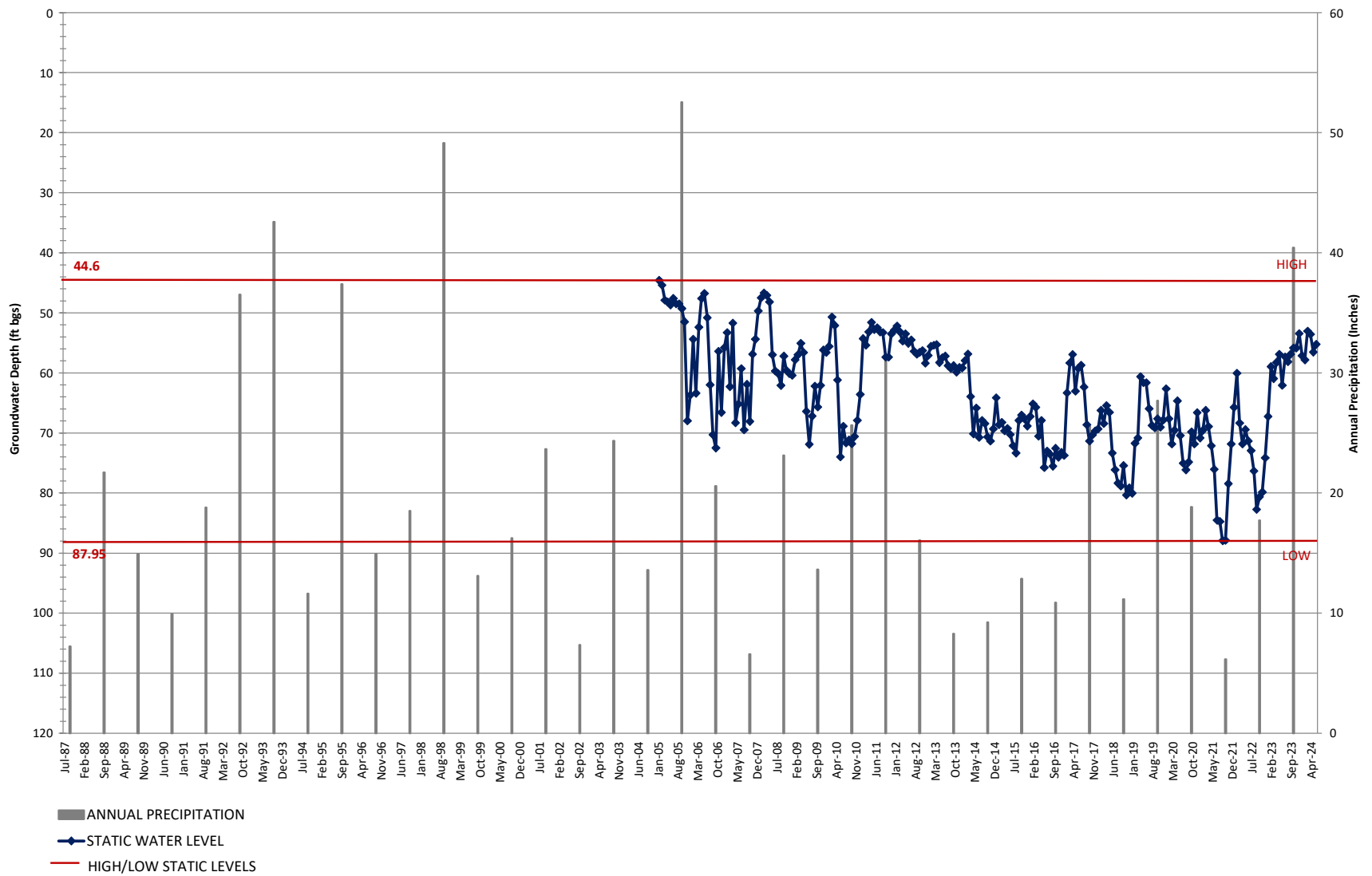
SCV WATER WELL 207
STATIC WATER LEVEL VS PRECIPITATION



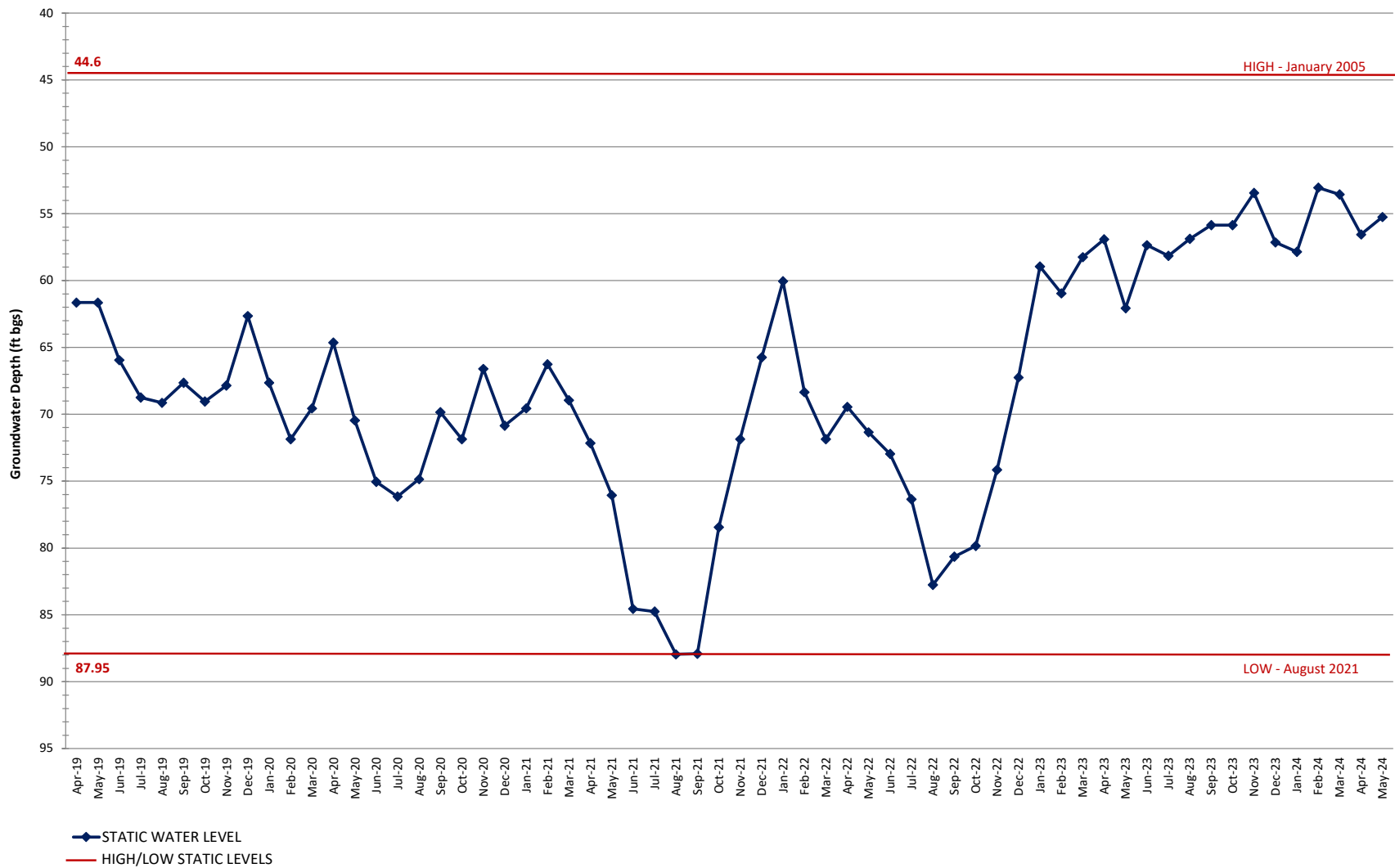
SCV WATER WELL 207
 STATIC WATER LEVEL



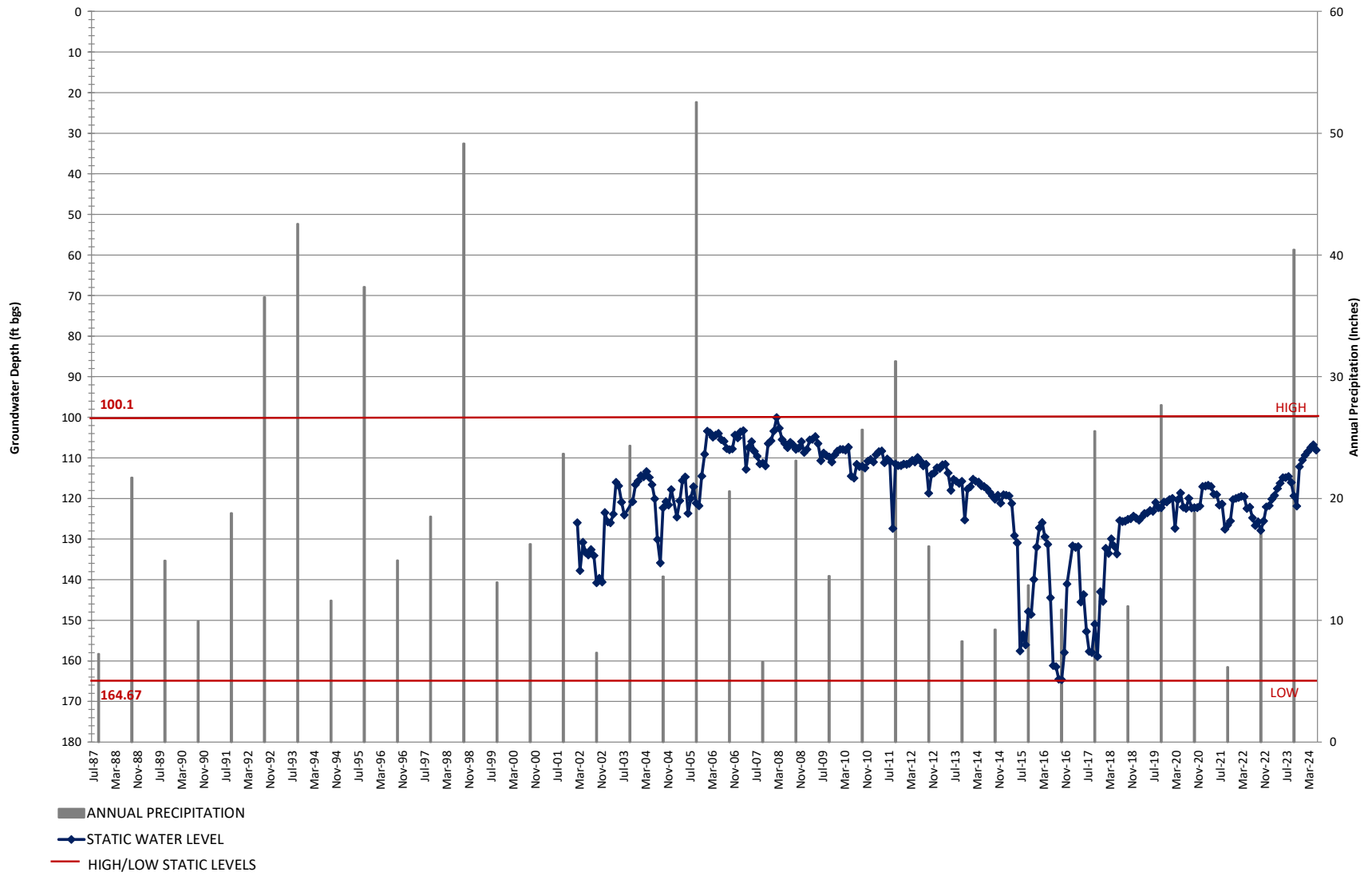
SCV WATER WELL 206
 STATIC WATER LEVEL VS PRECIPITATION



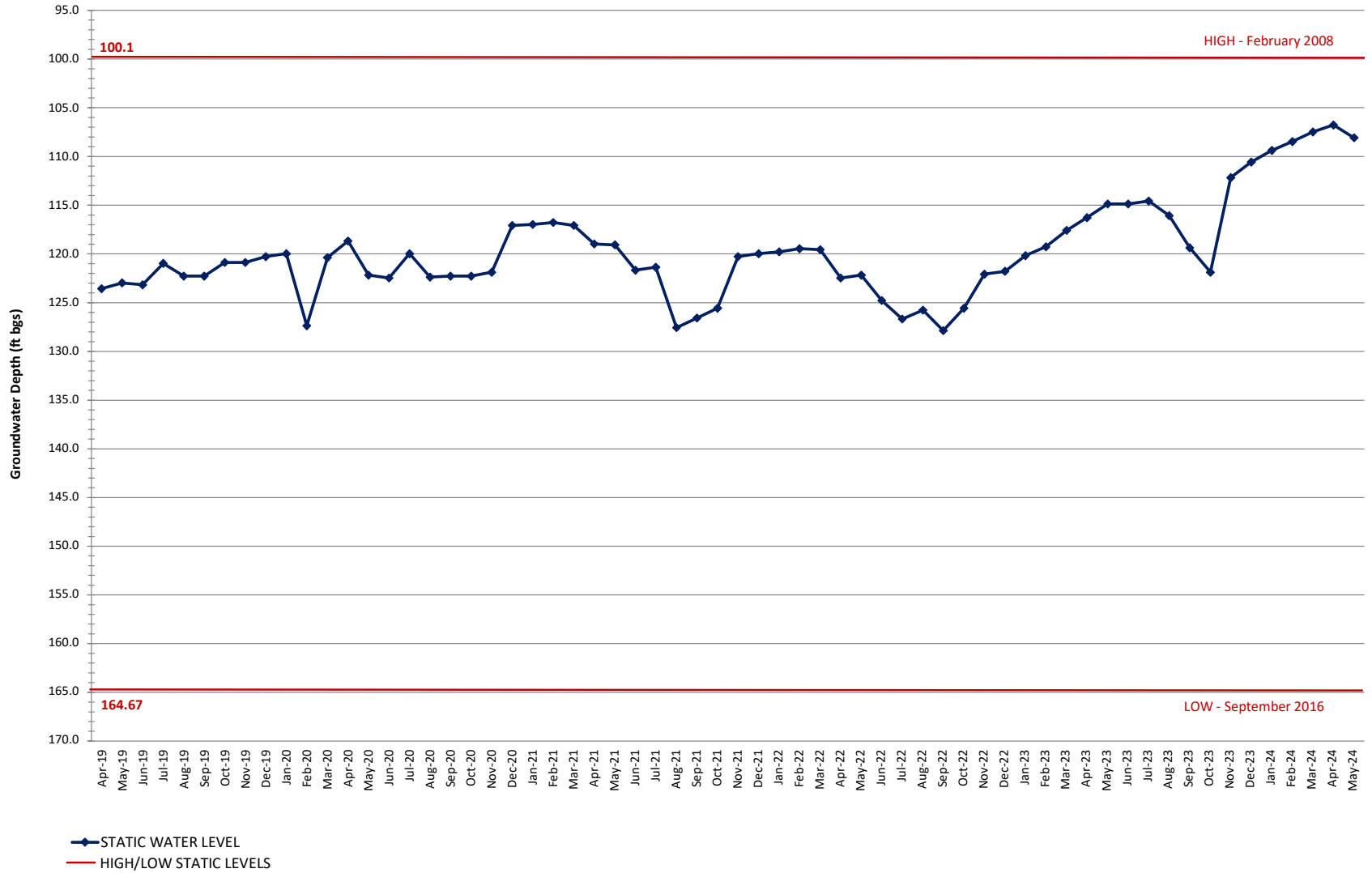
SCV WATER WELL 206
 STATIC WATER LEVEL



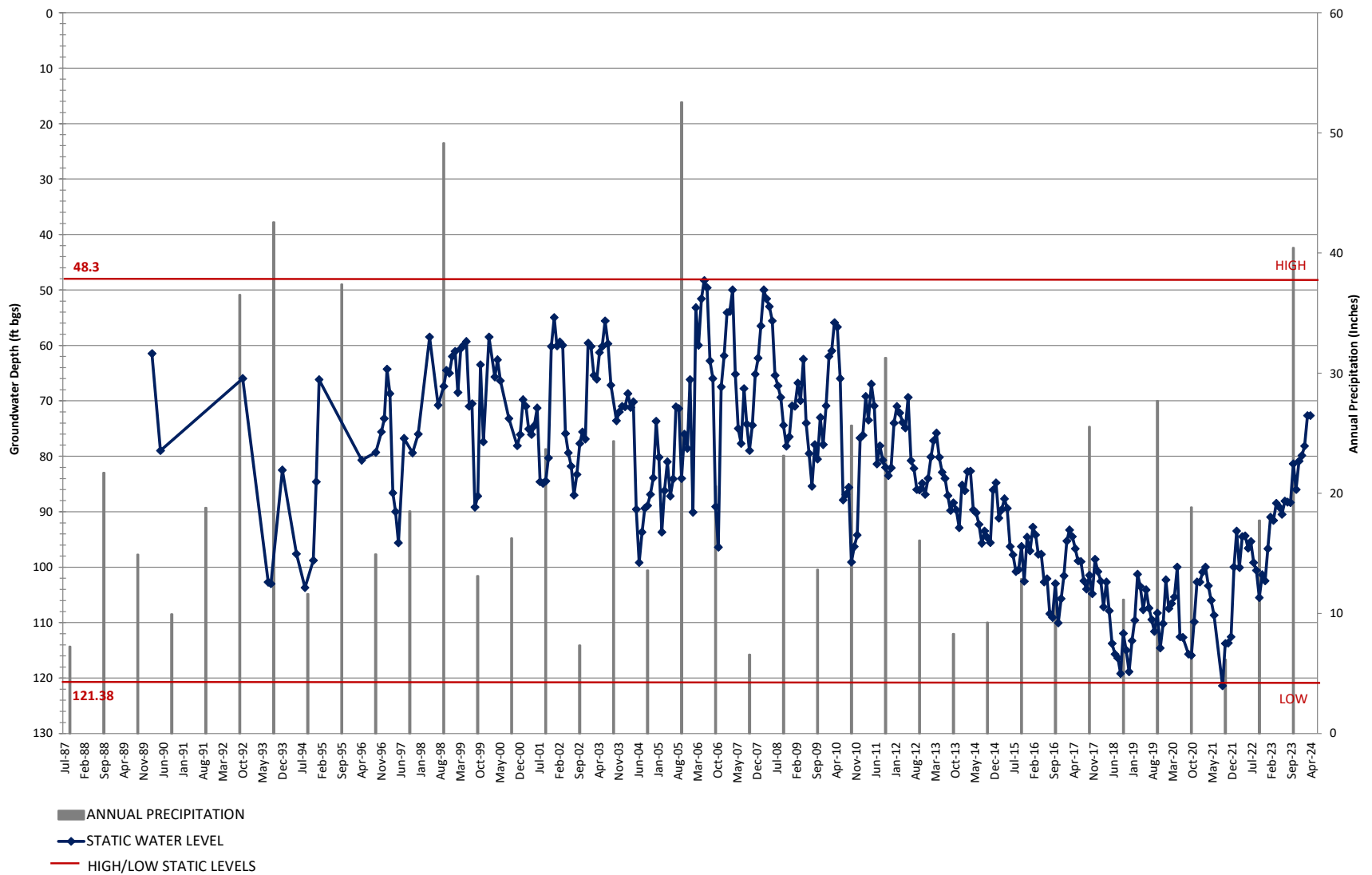
SCV WATER WELL 159
 STATIC WATER LEVEL VS PRECIPITATION



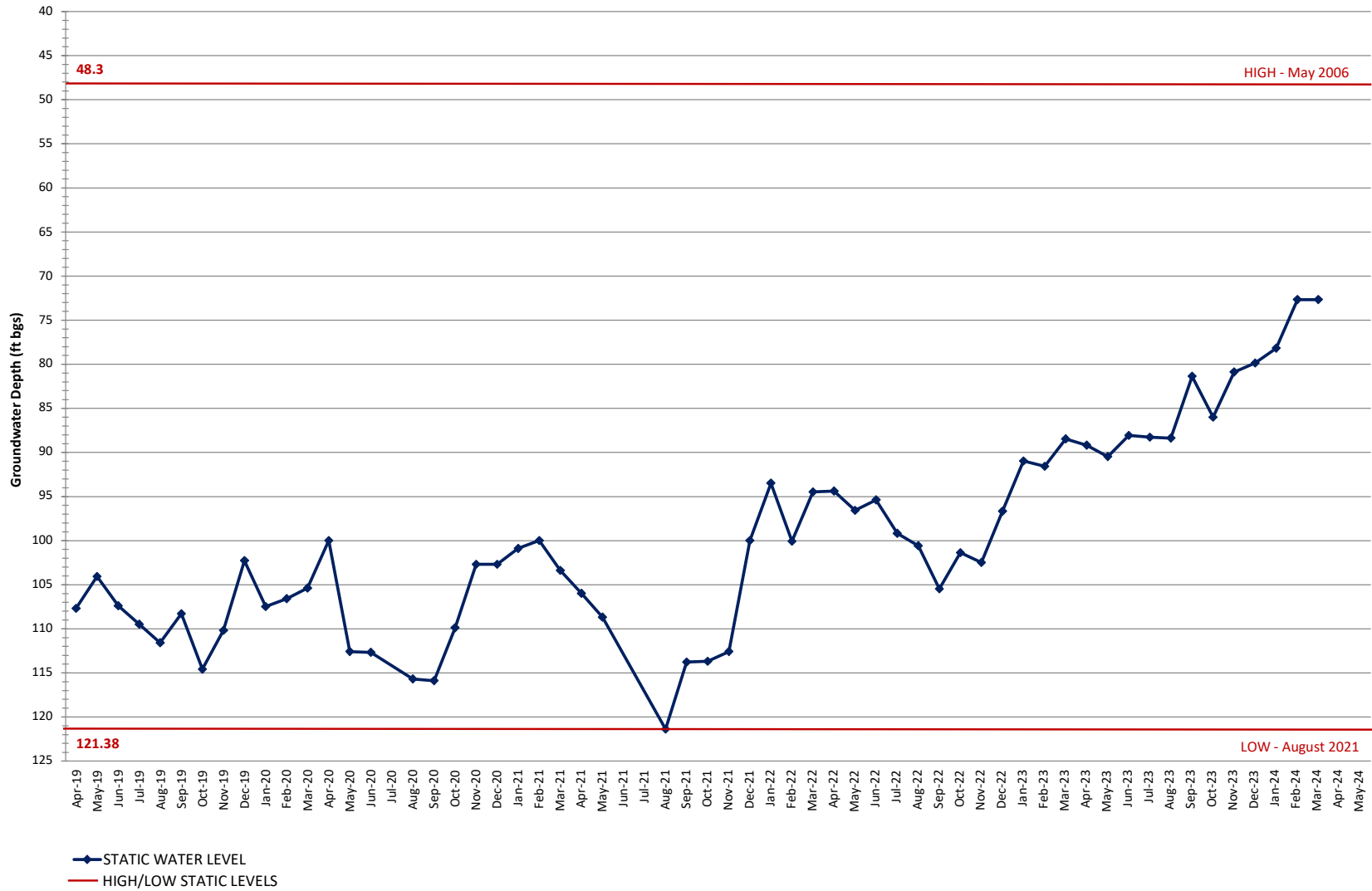
SCV WATER WELL 159
STATIC WATER LEVEL



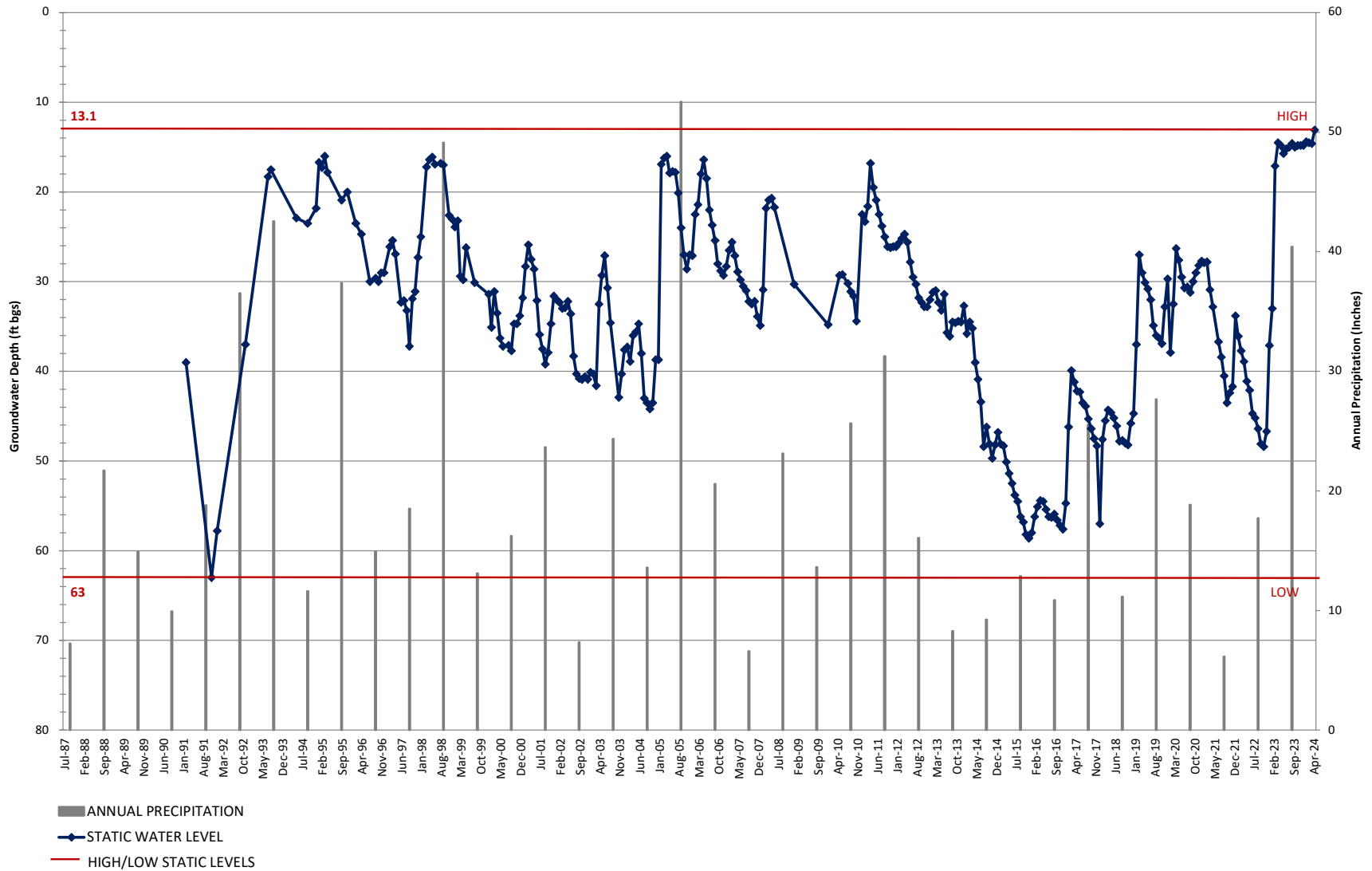
SCV WATER WELL 160
 STATIC WATER LEVEL VS PRECIPITATION



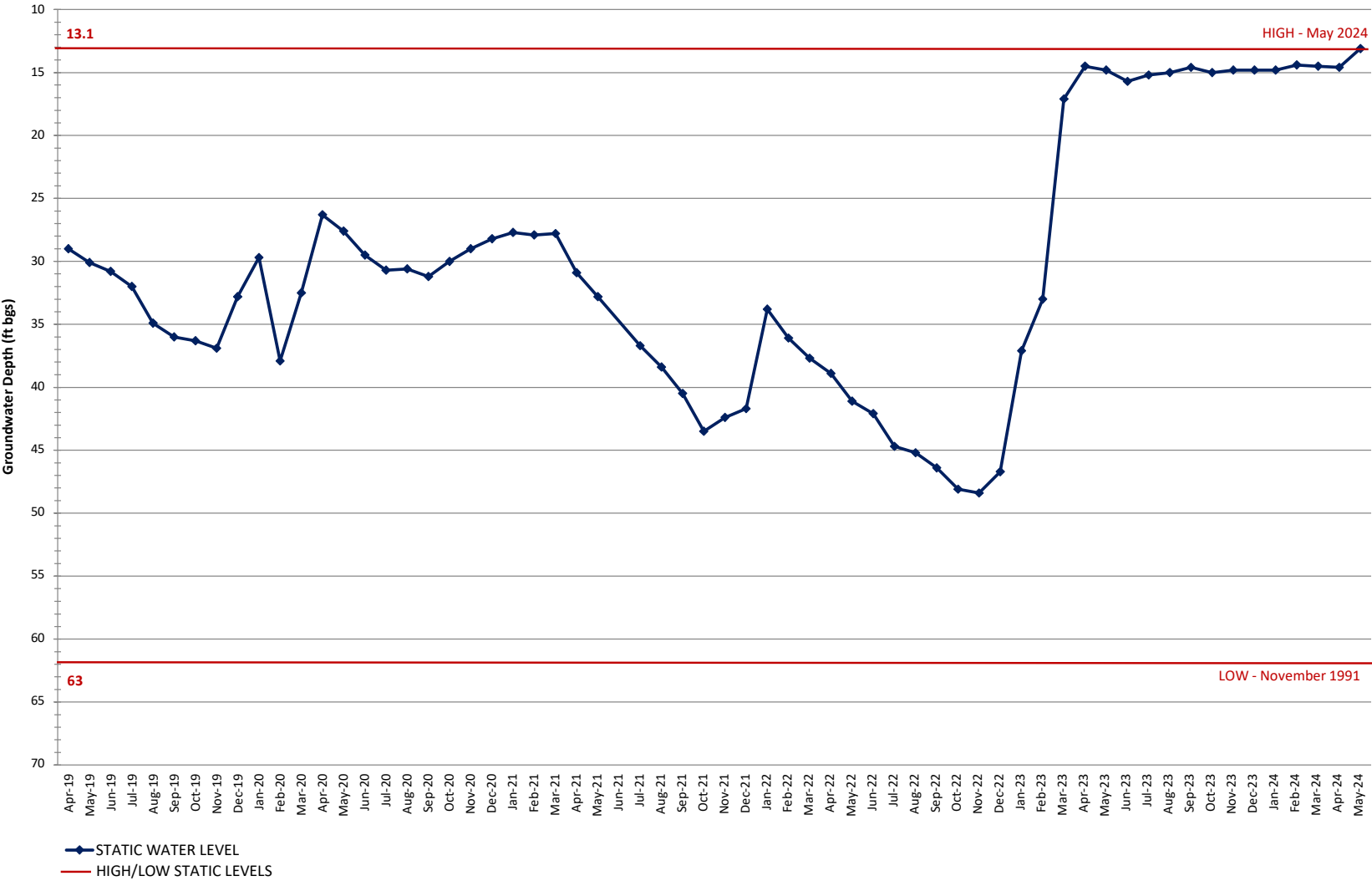
SCV WATER WELL 160
 STATIC WATER LEVEL



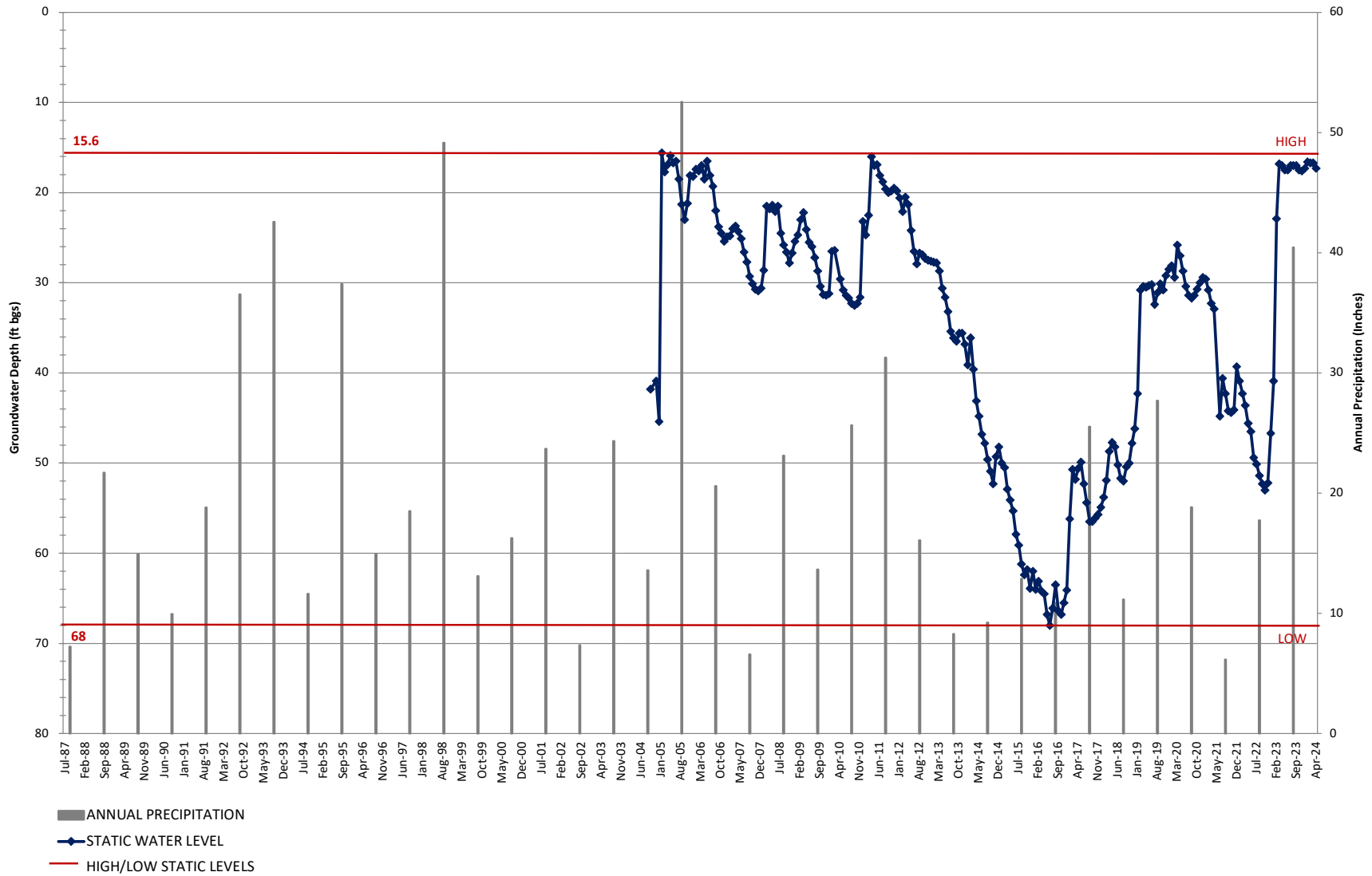
SCV WATER WELL W9
STATIC WATER LEVEL VS PRECIPITATION



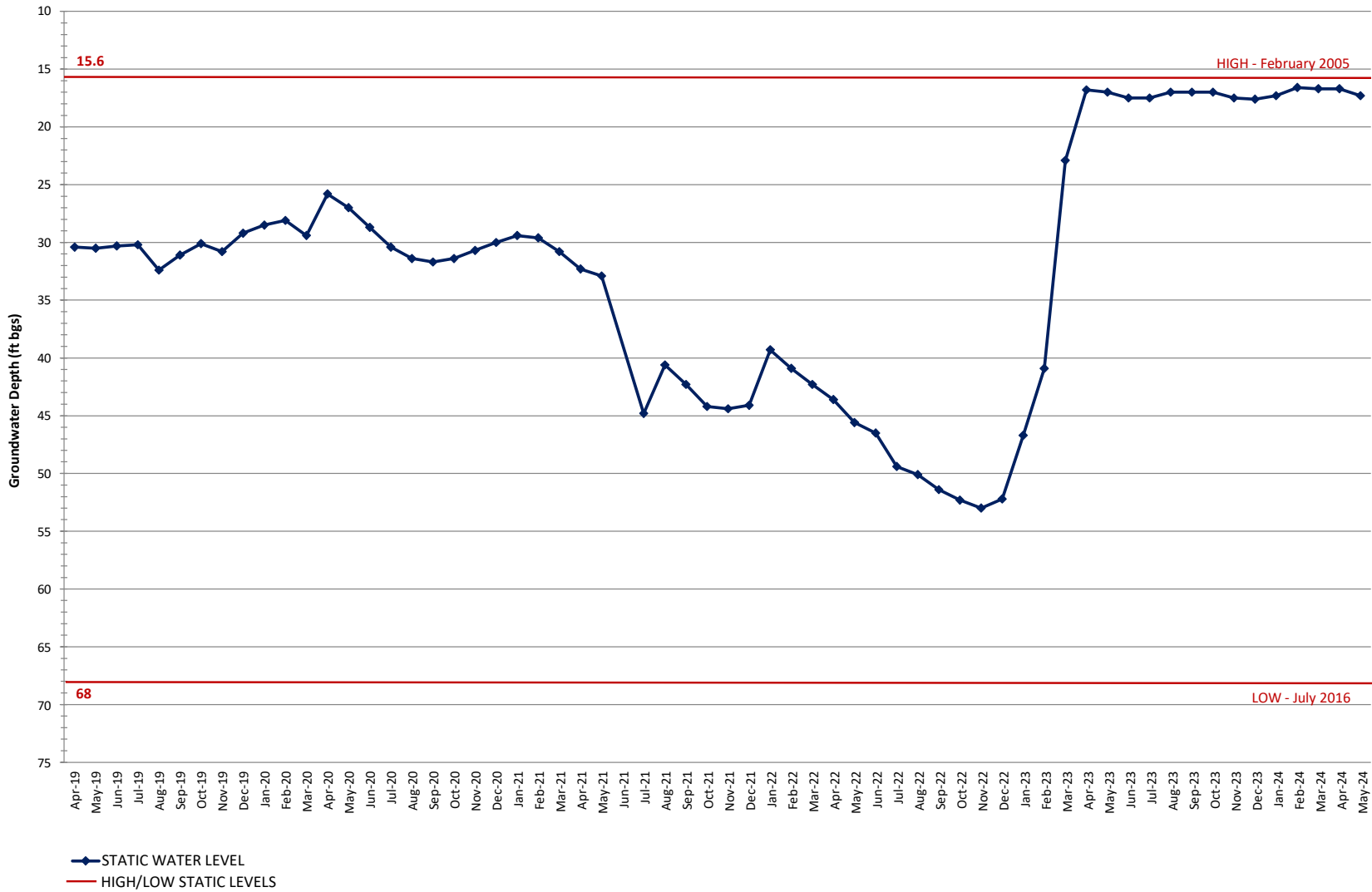
SCV WATER WELL W9
STATIC WATER LEVEL



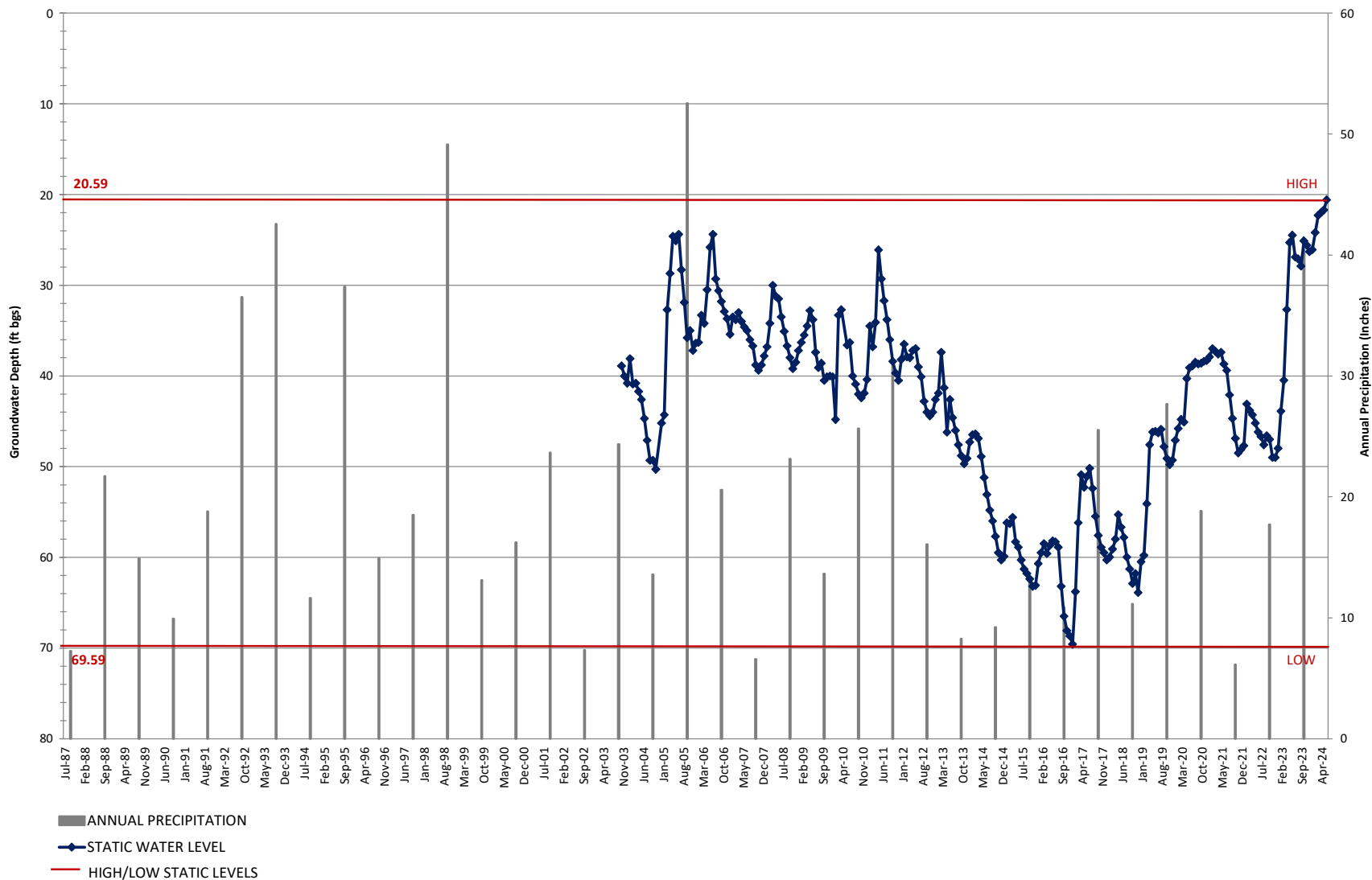
SCV WATER WELL W11
 STATIC WATER LEVEL VS PRECIPITATION



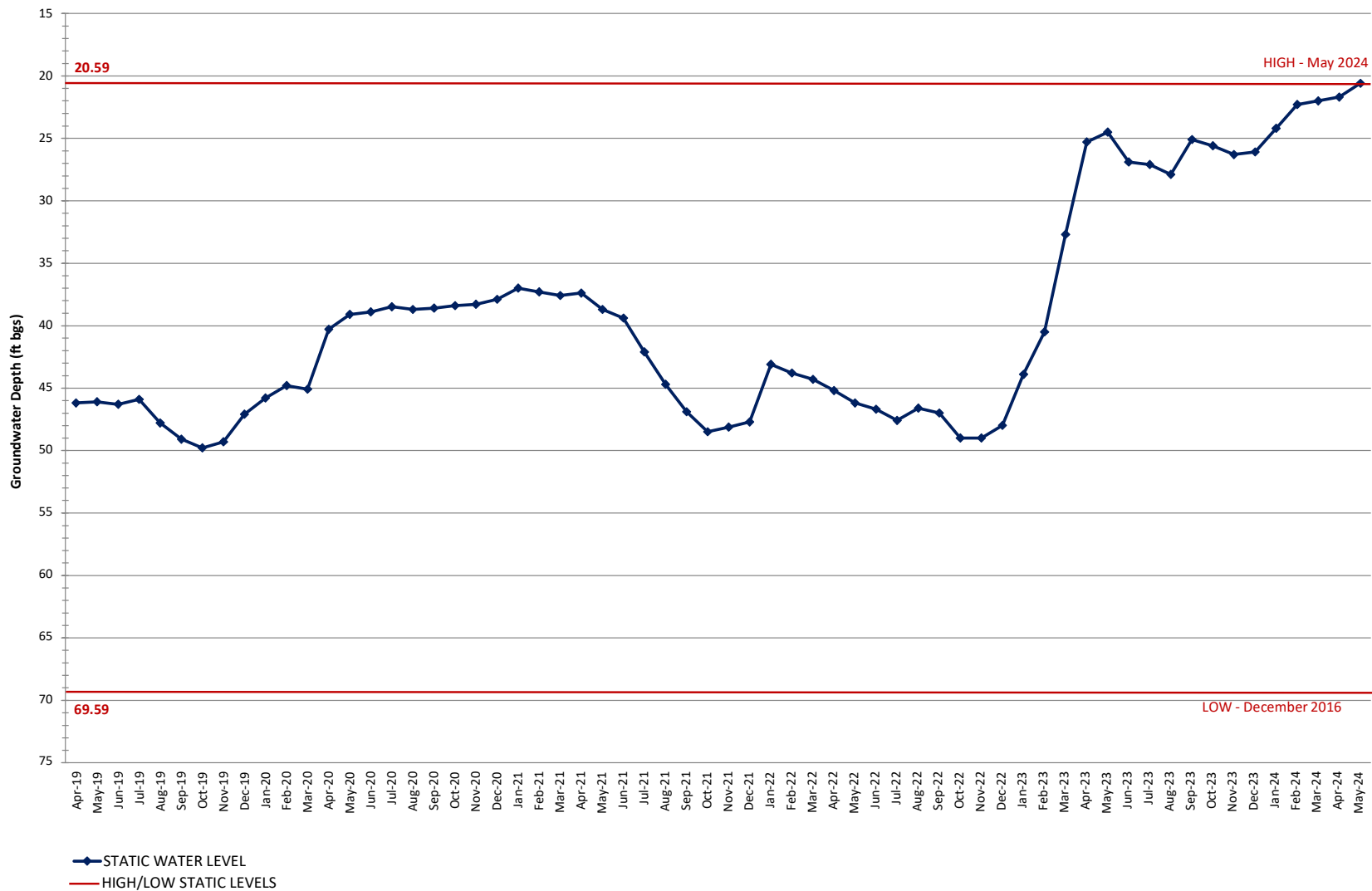
SCV WATER WELL W11
 STATIC WATER LEVEL



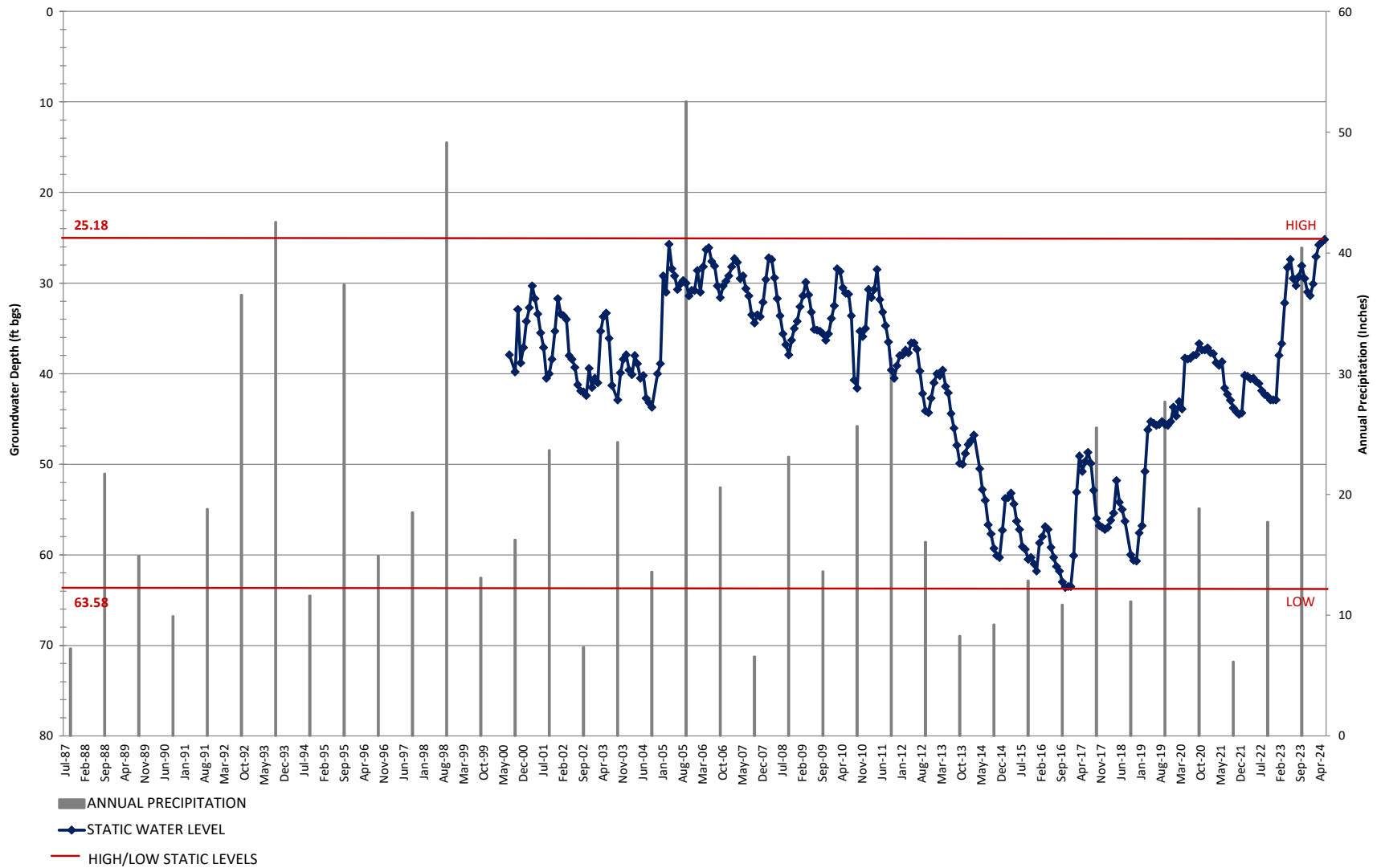
SCV WATER WELL W10
 STATIC WATER LEVEL VS PRECIPITATION



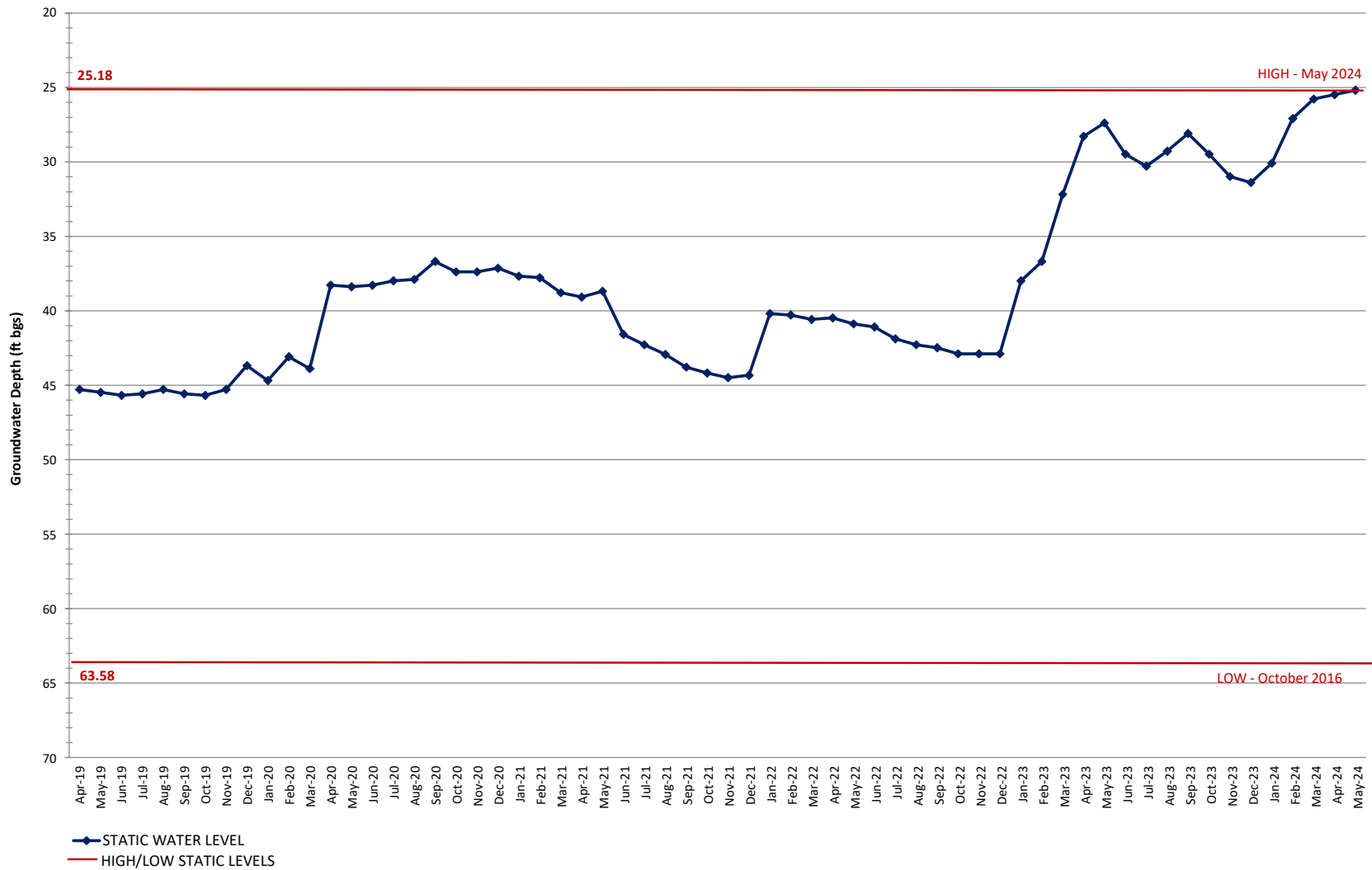
SCV WATER WELL W10
STATIC WATER LEVEL



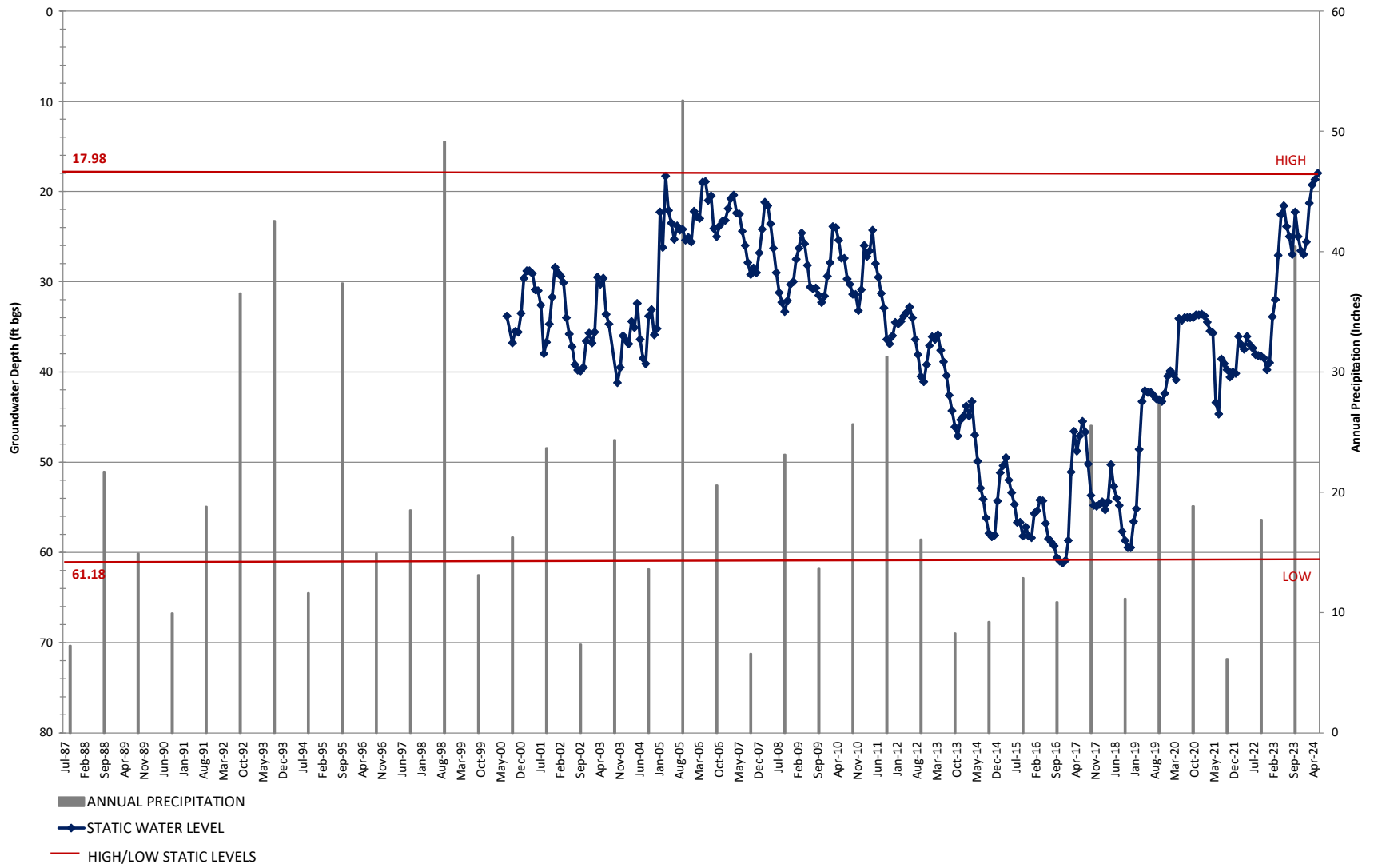
SCV WATER WELL S6
 STATIC WATER LEVEL VS PRECIPITATION



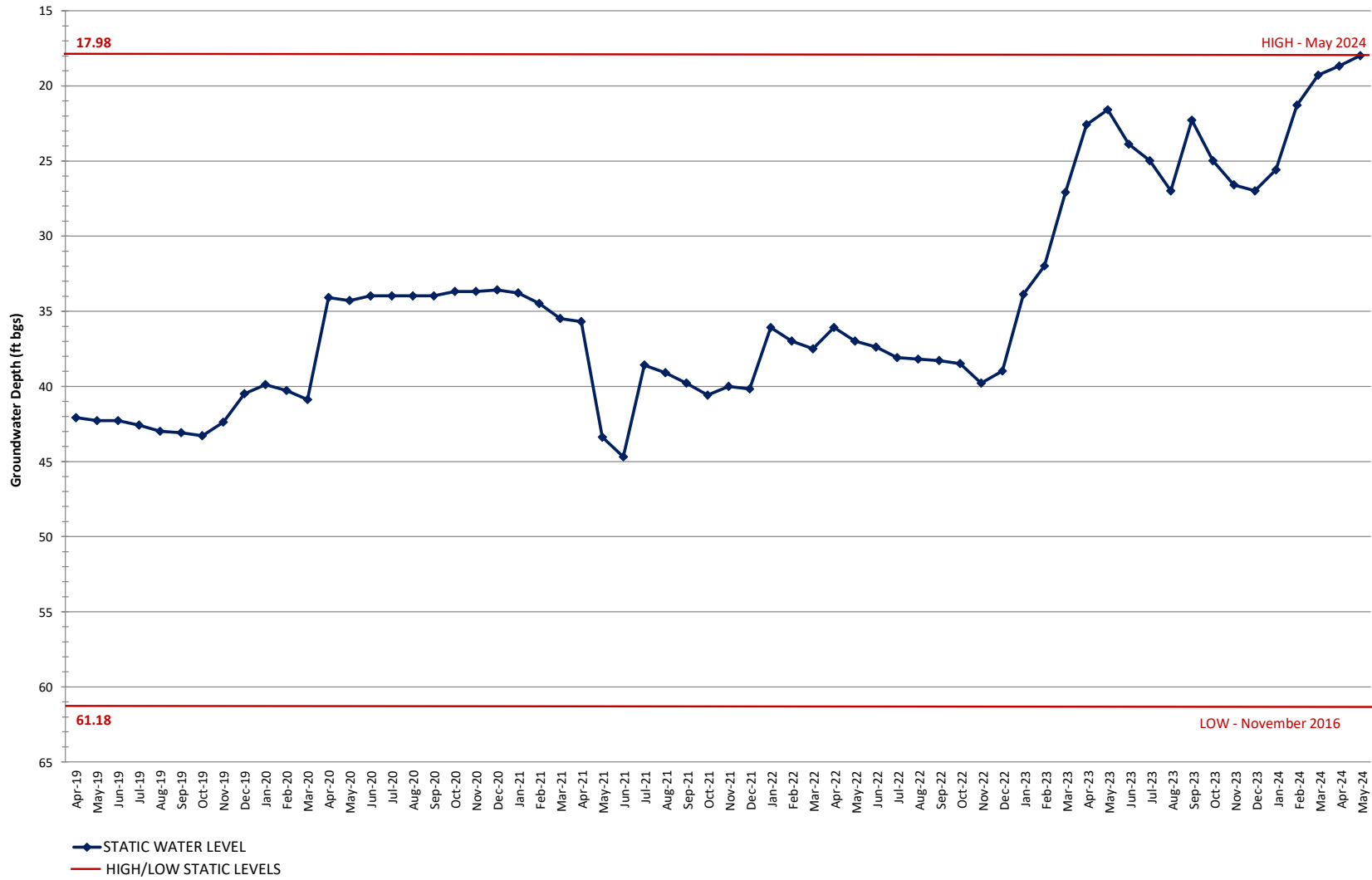
SCV WATER WELL S6
STATIC WATER LEVEL



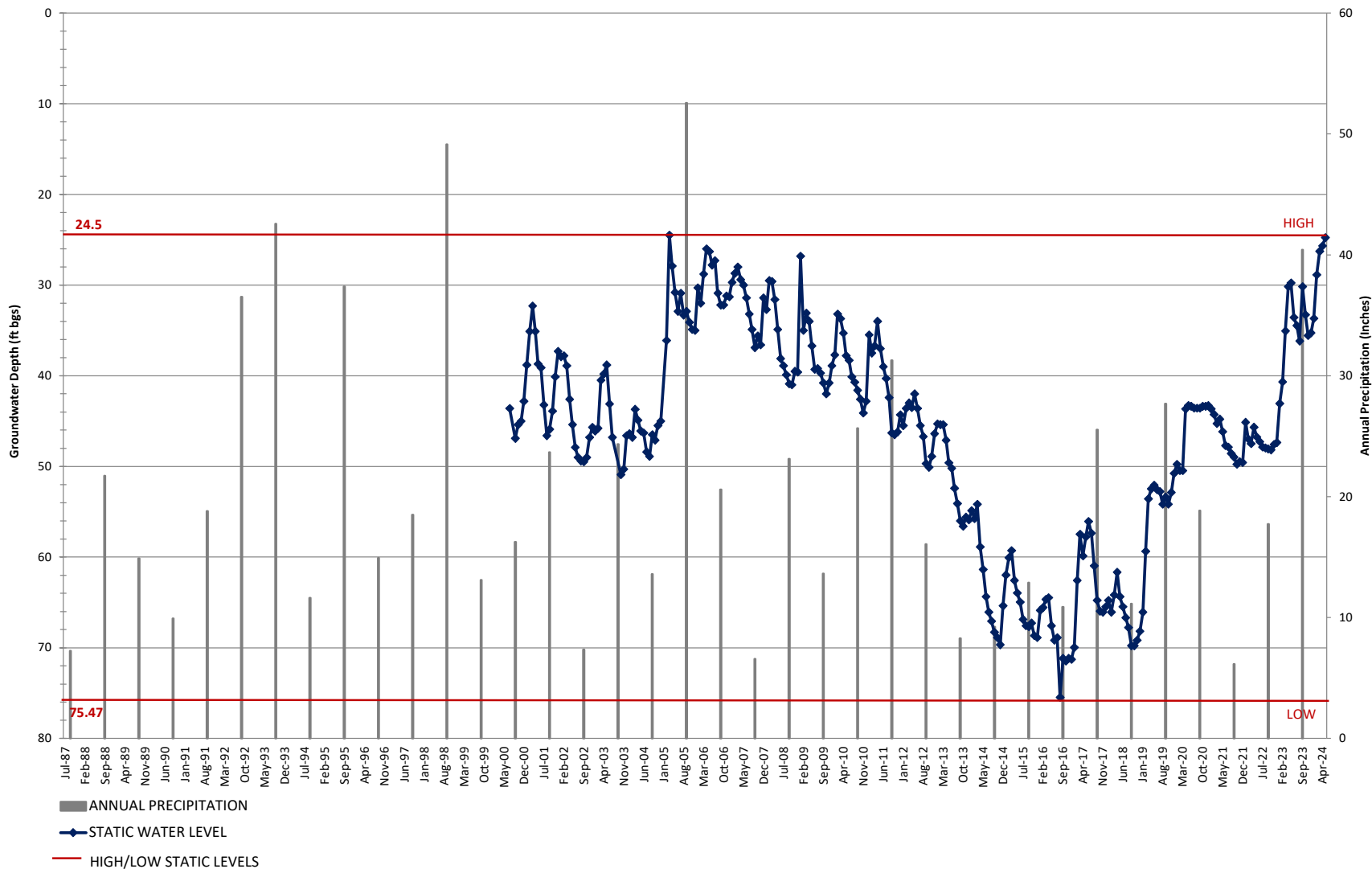
SCV WATER WELL S7
 STATIC WATER LEVEL VS PRECIPITATION



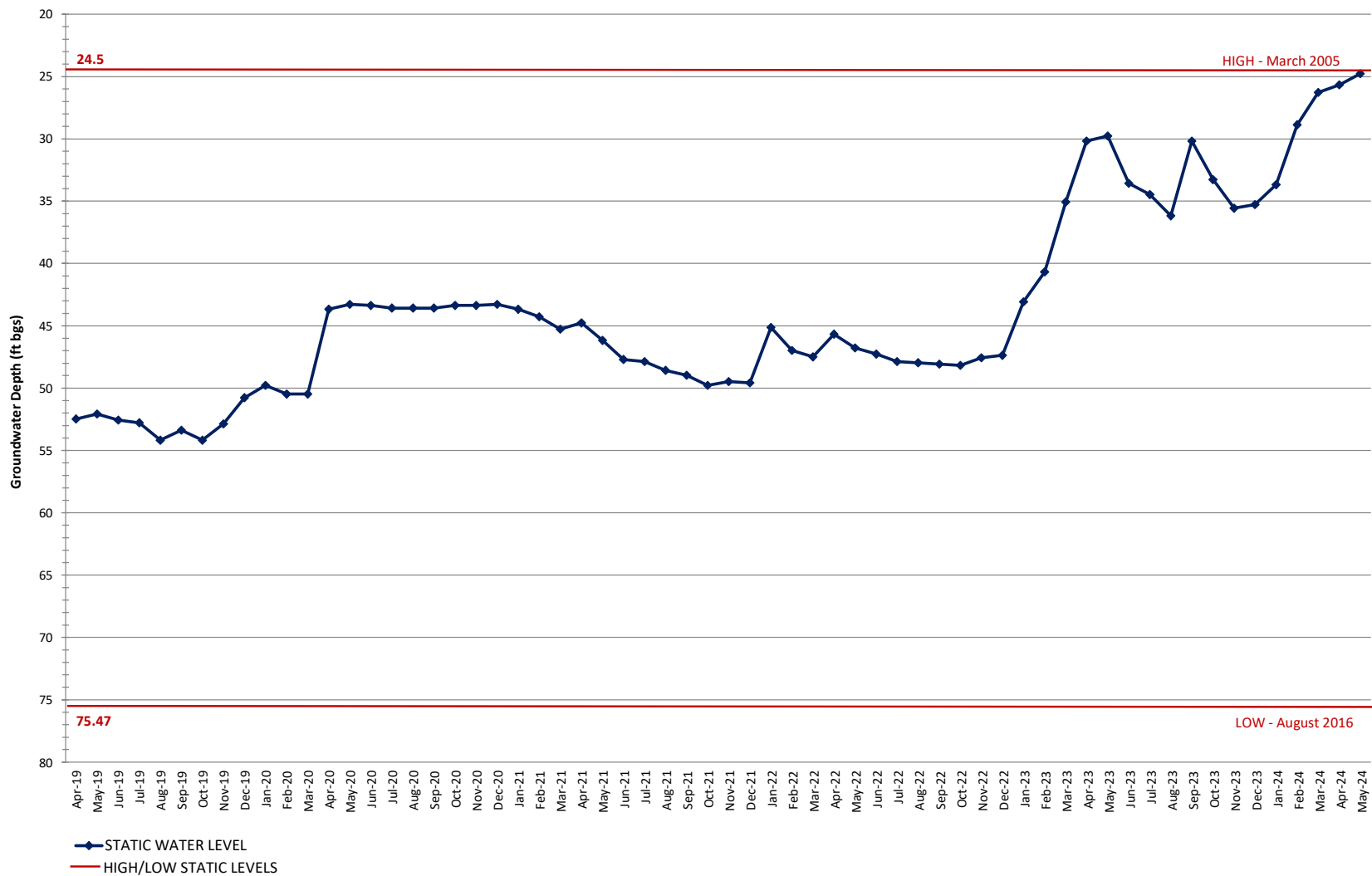
SCV WATER WELL S7
STATIC WATER LEVEL



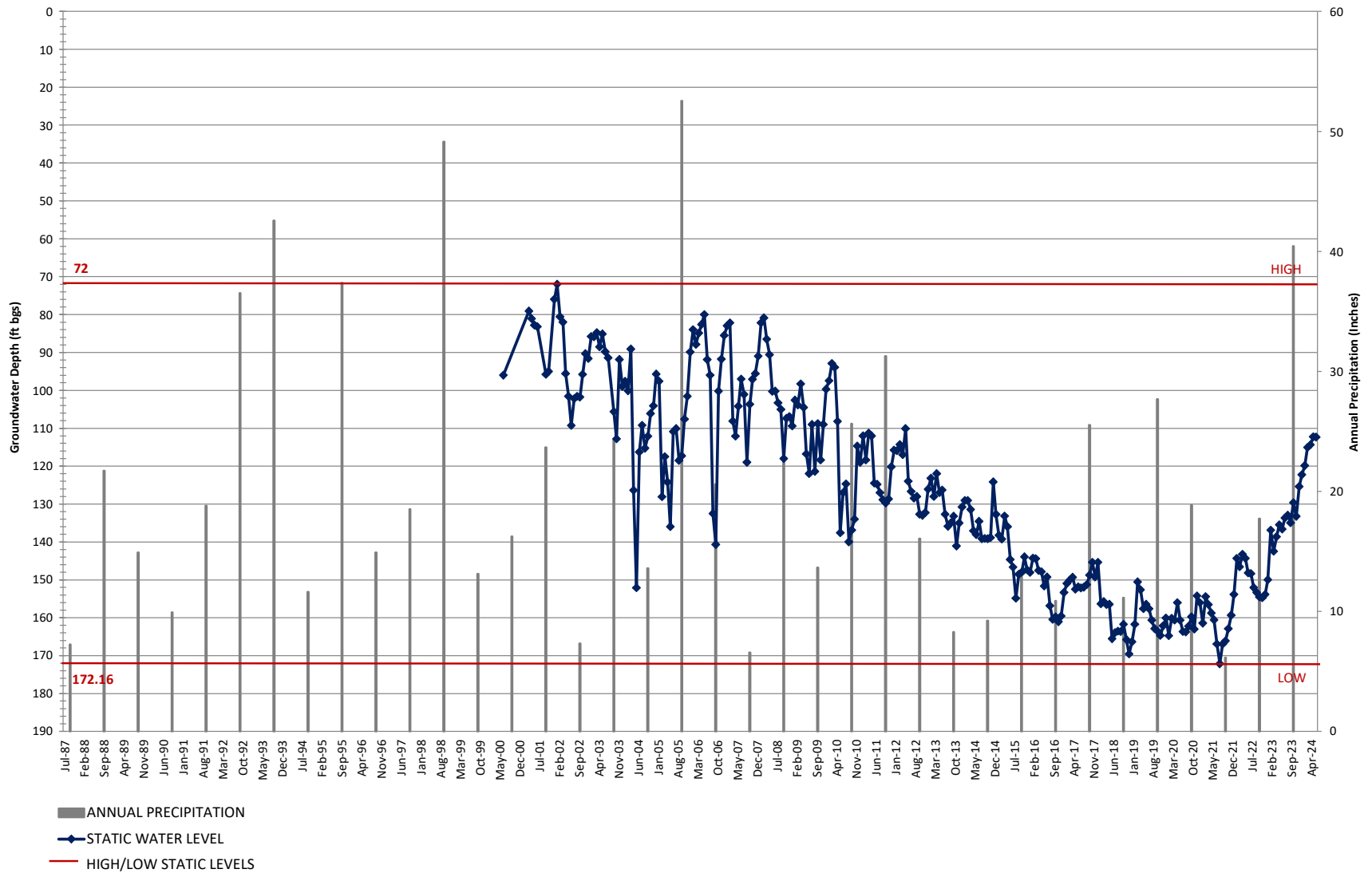
SCV WATER WELL S8
 STATIC WATER LEVEL VS PRECIPITATION



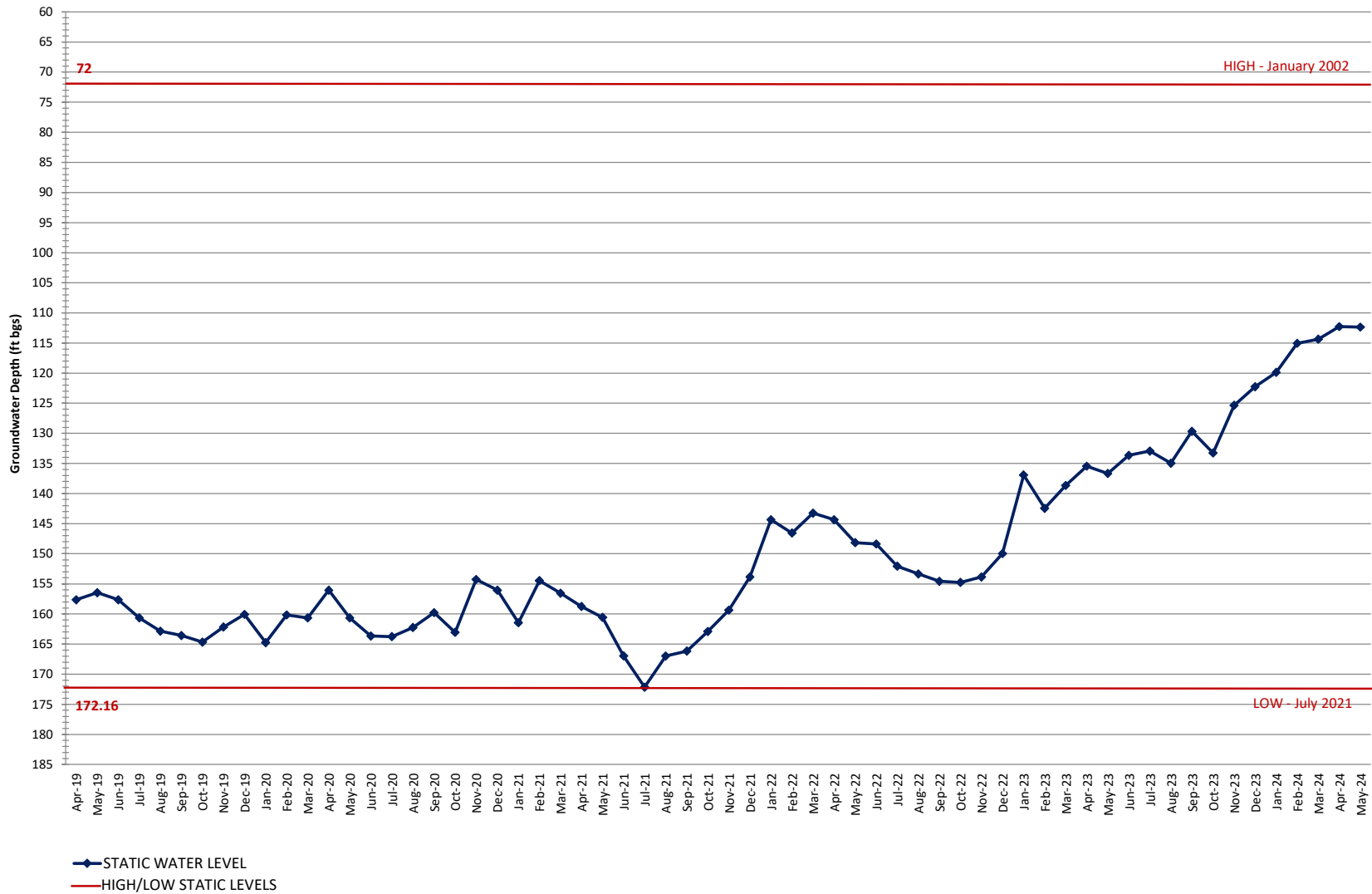
SCV WATER WELL S8
STATIC WATER LEVEL



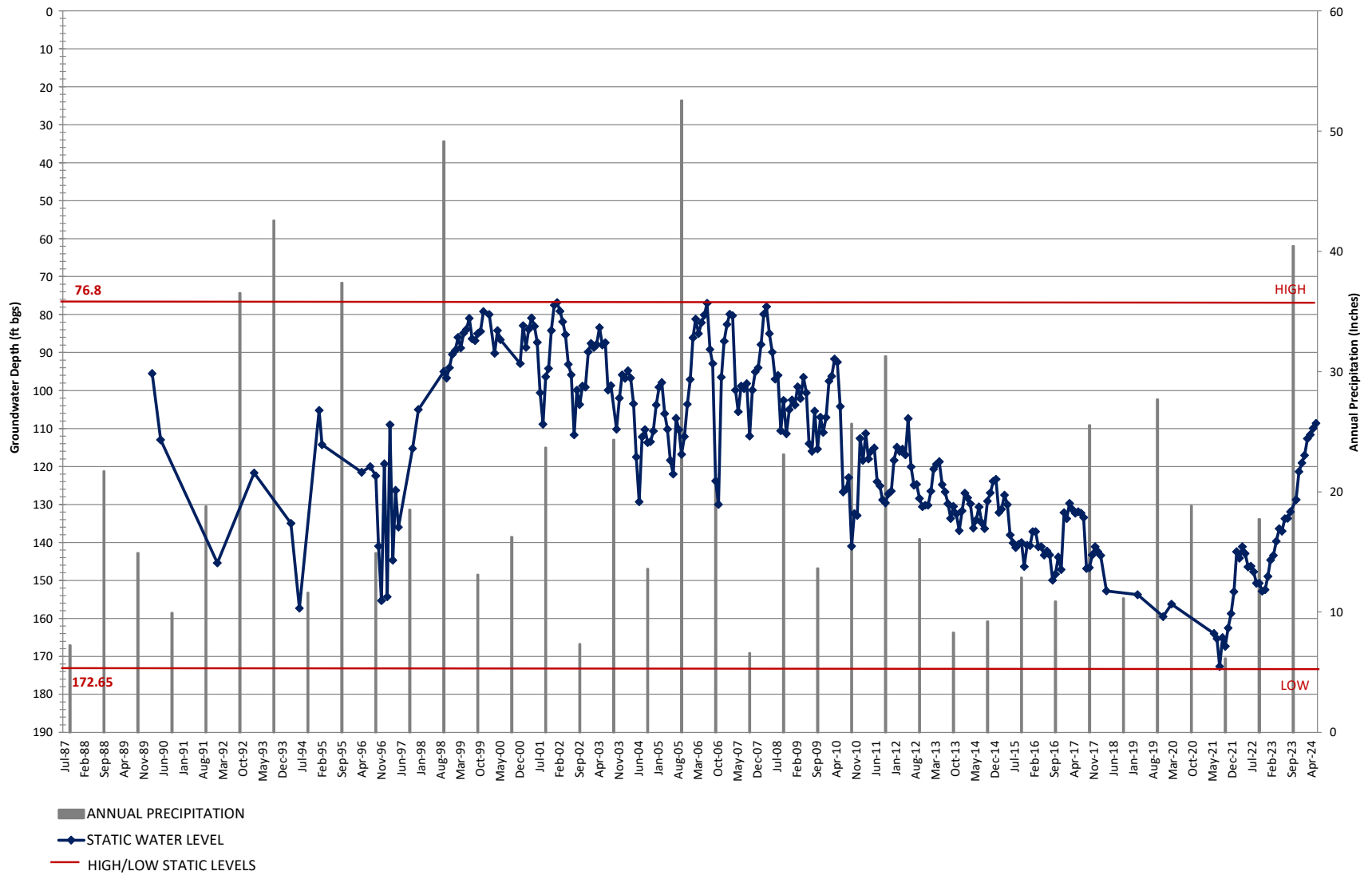
SCV WATER WELL 205
 STATIC WATER LEVEL VS PRECIPITATION



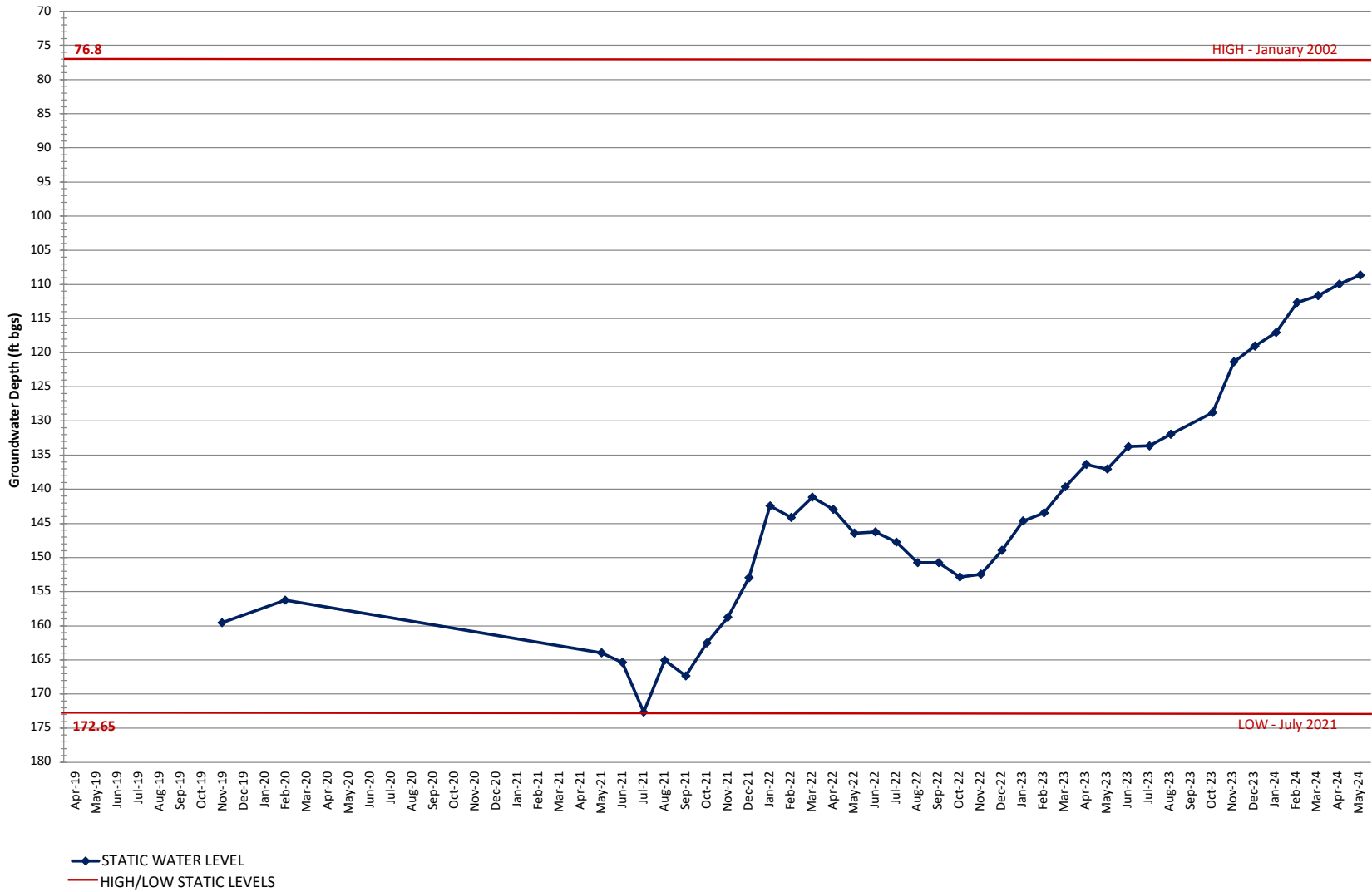
SCV WATER WELL 205
 STATIC WATER LEVEL



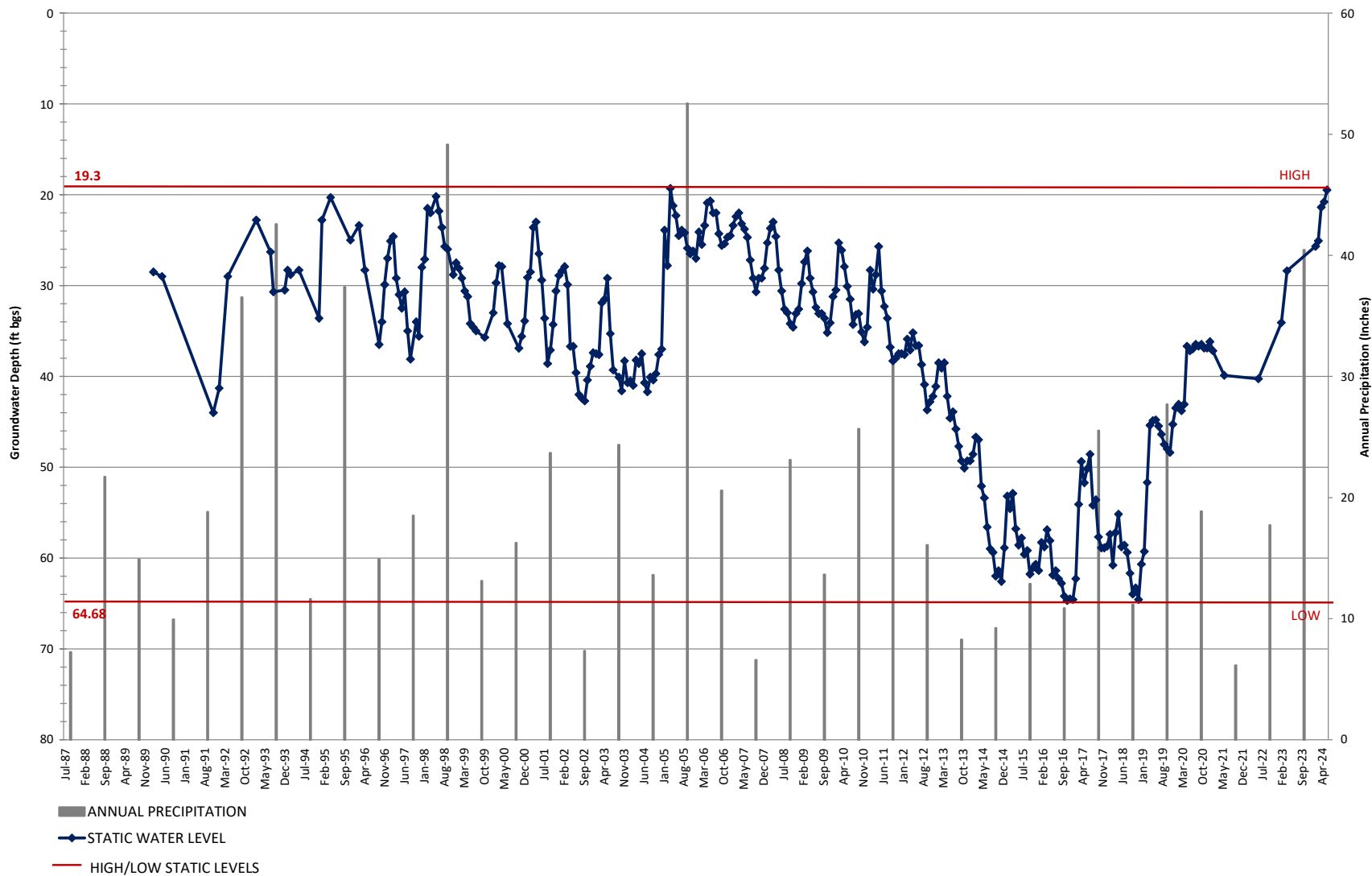
SCV WATER WELL 201
 STATIC WATER LEVEL VS PRECIPITATION



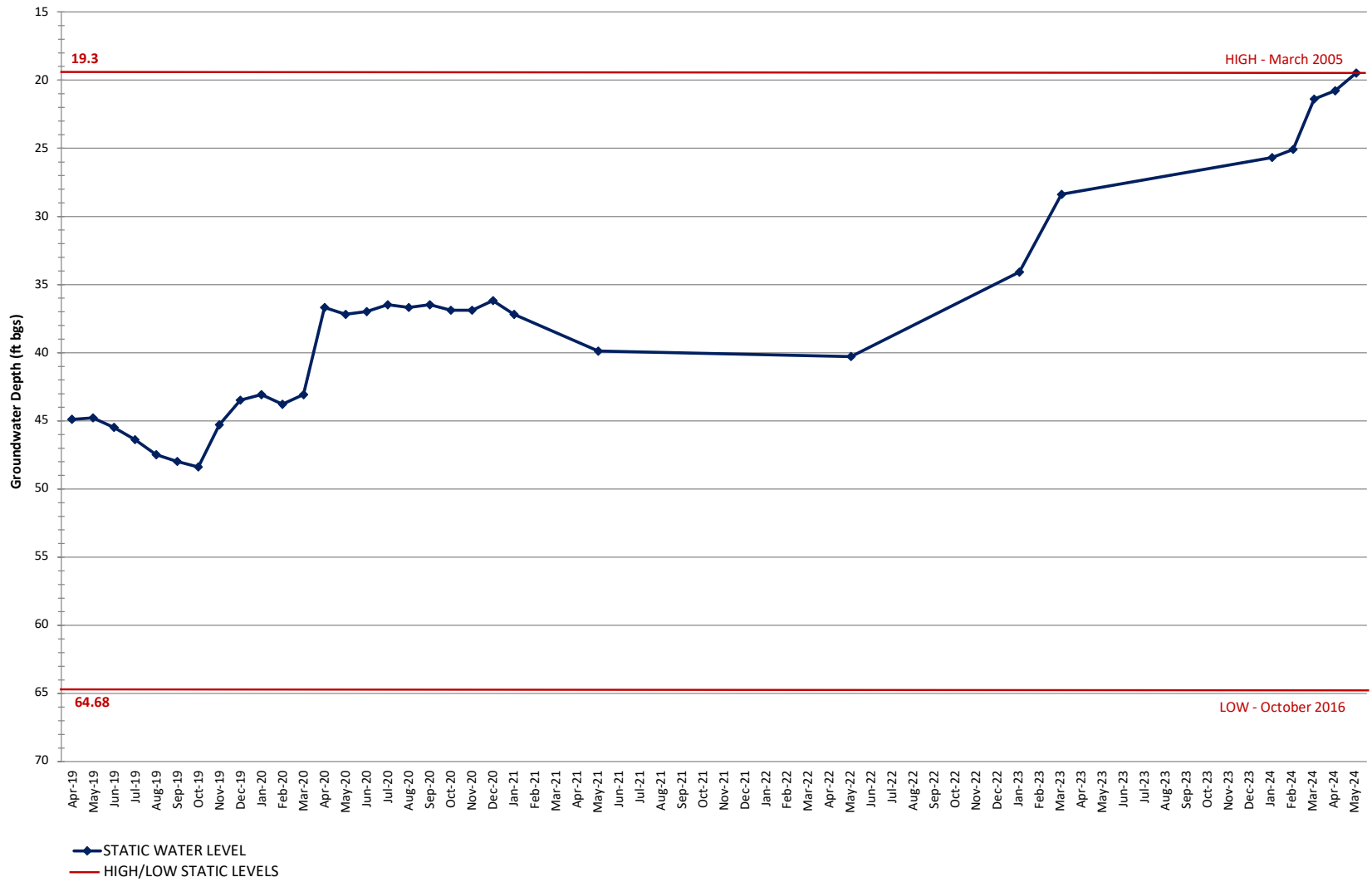
SCV WATER WELL 201
 STATIC WATER LEVEL



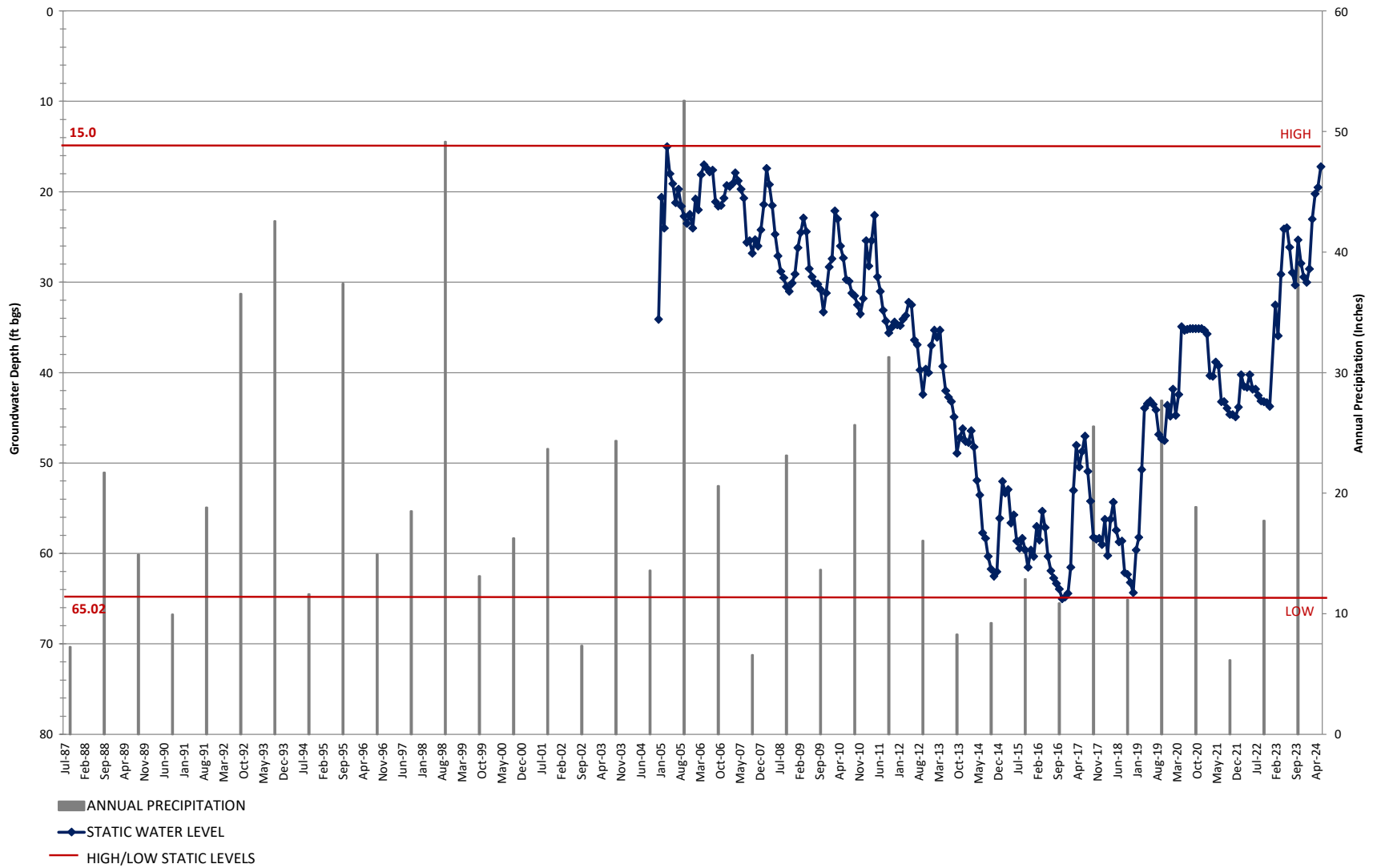
SCV WATER WELL N
 STATIC WATER LEVEL VS PRECIPITATION



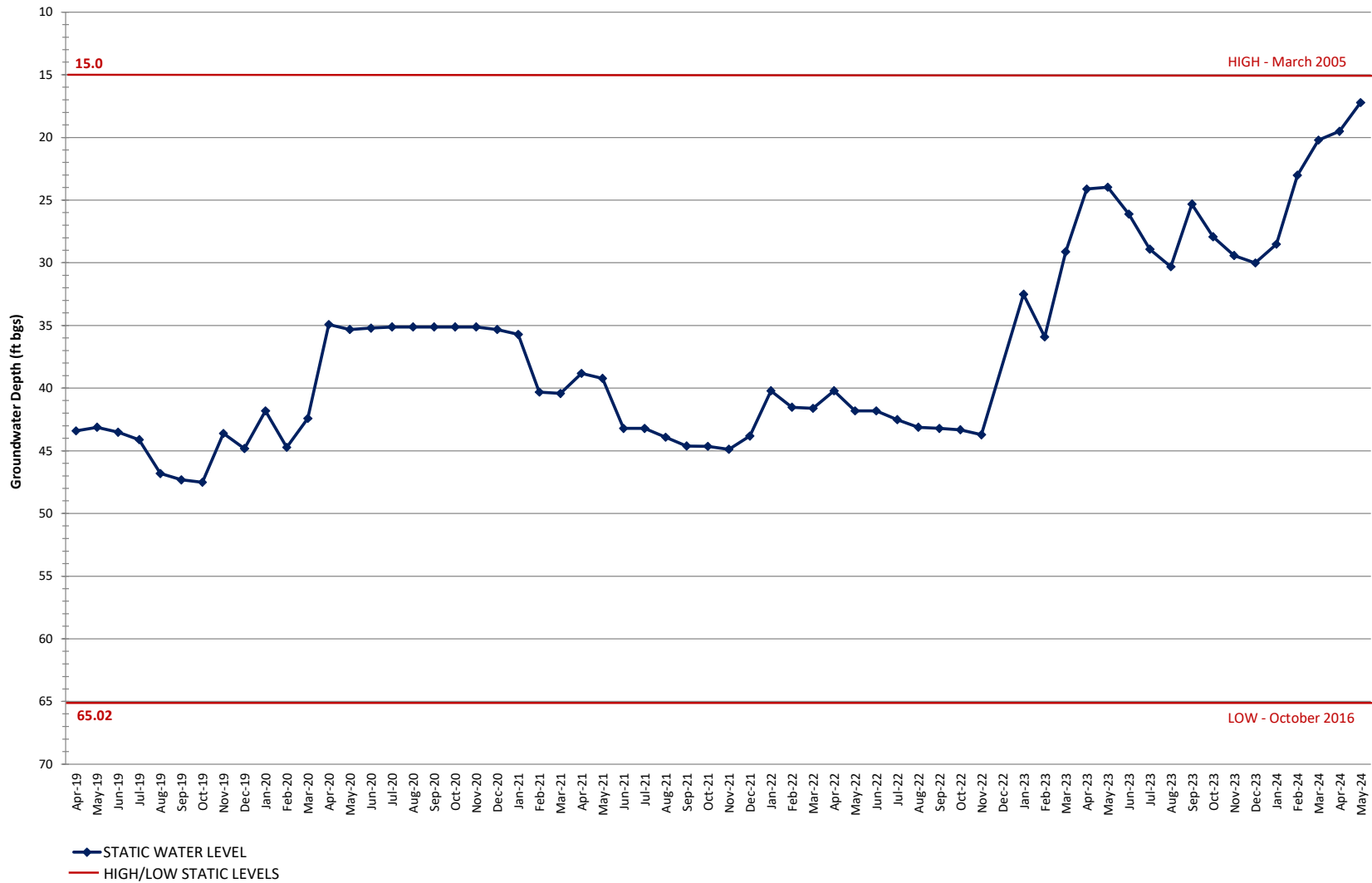
SCV WATER WELL N
STATIC WATER LEVEL



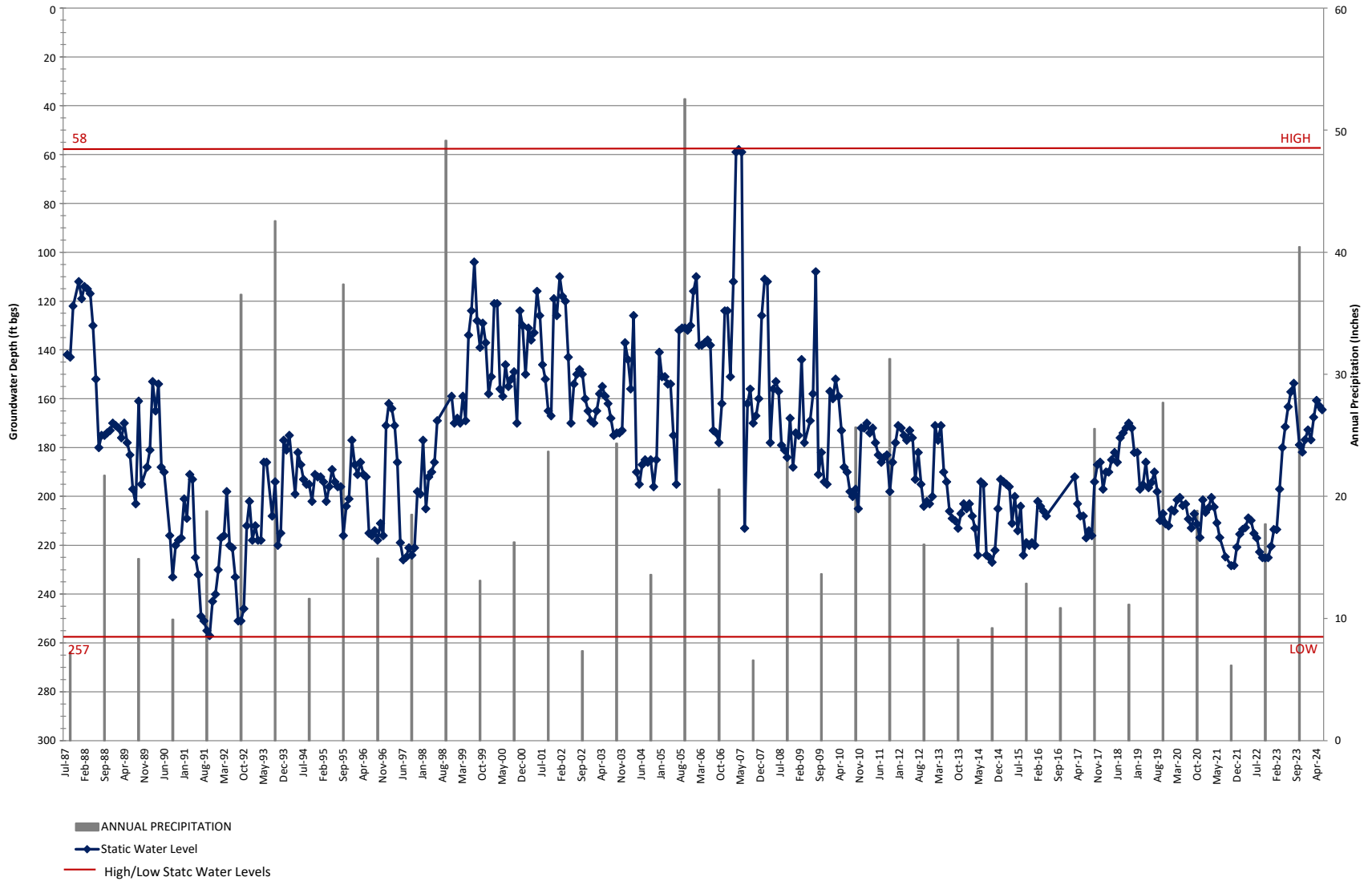
SCV WATER WELL N7
 STATIC WATER LEVEL VS PRECIPITATION



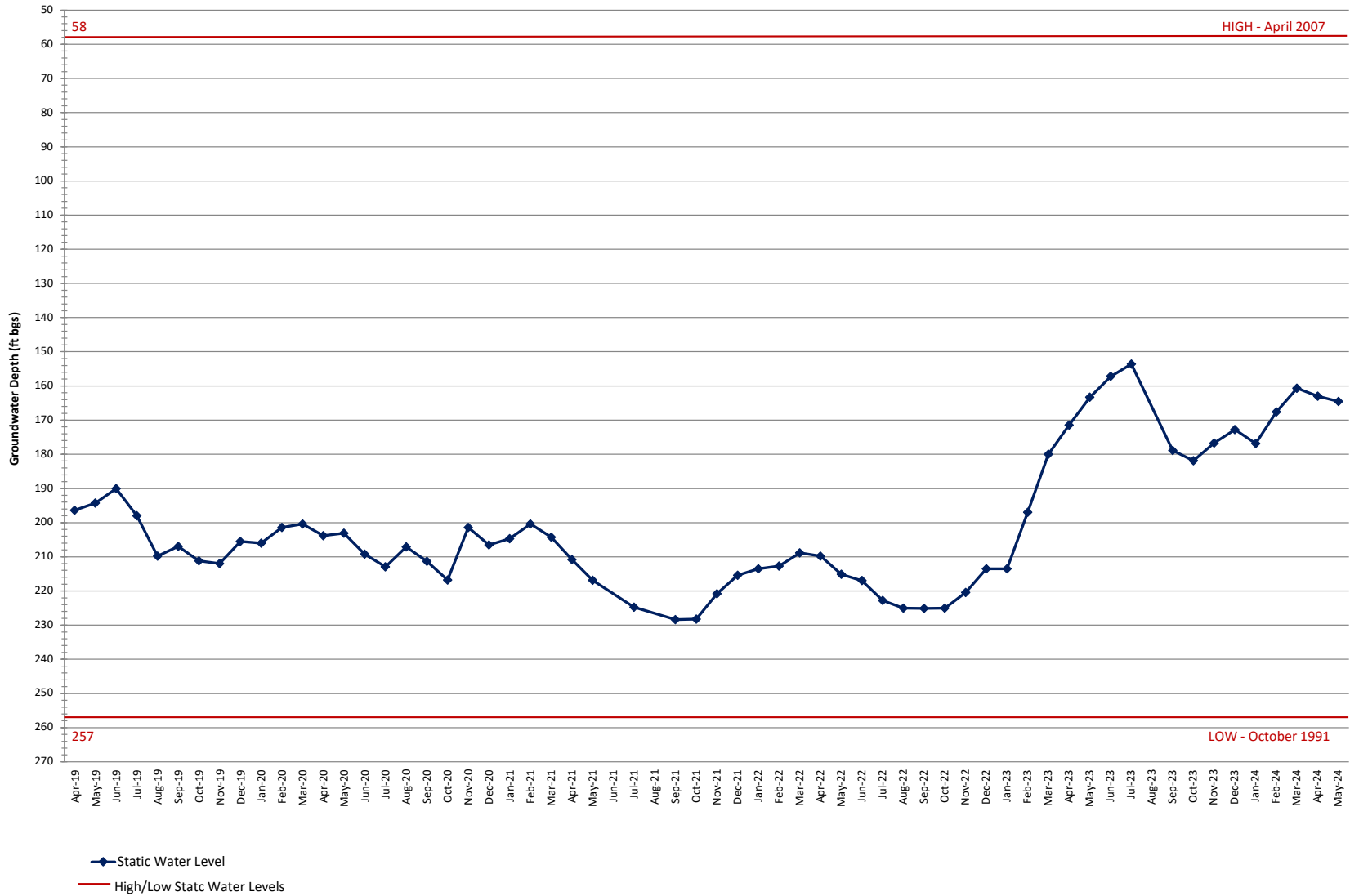
SCV WATER WELL N7
STATIC WATER LEVEL



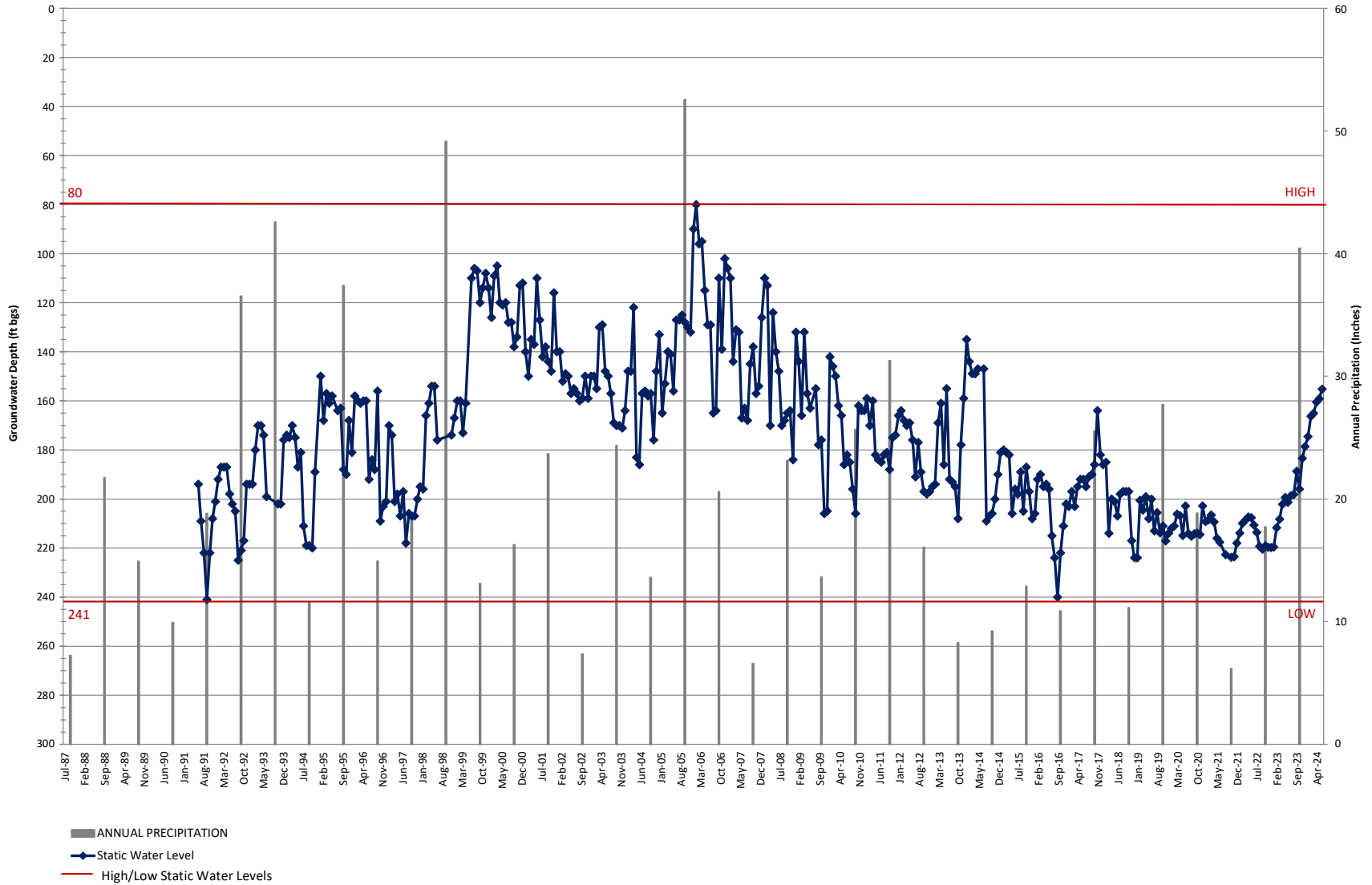
SCV WATER WELL N12
 STATIC WATER LEVEL VS PRECIPITATION



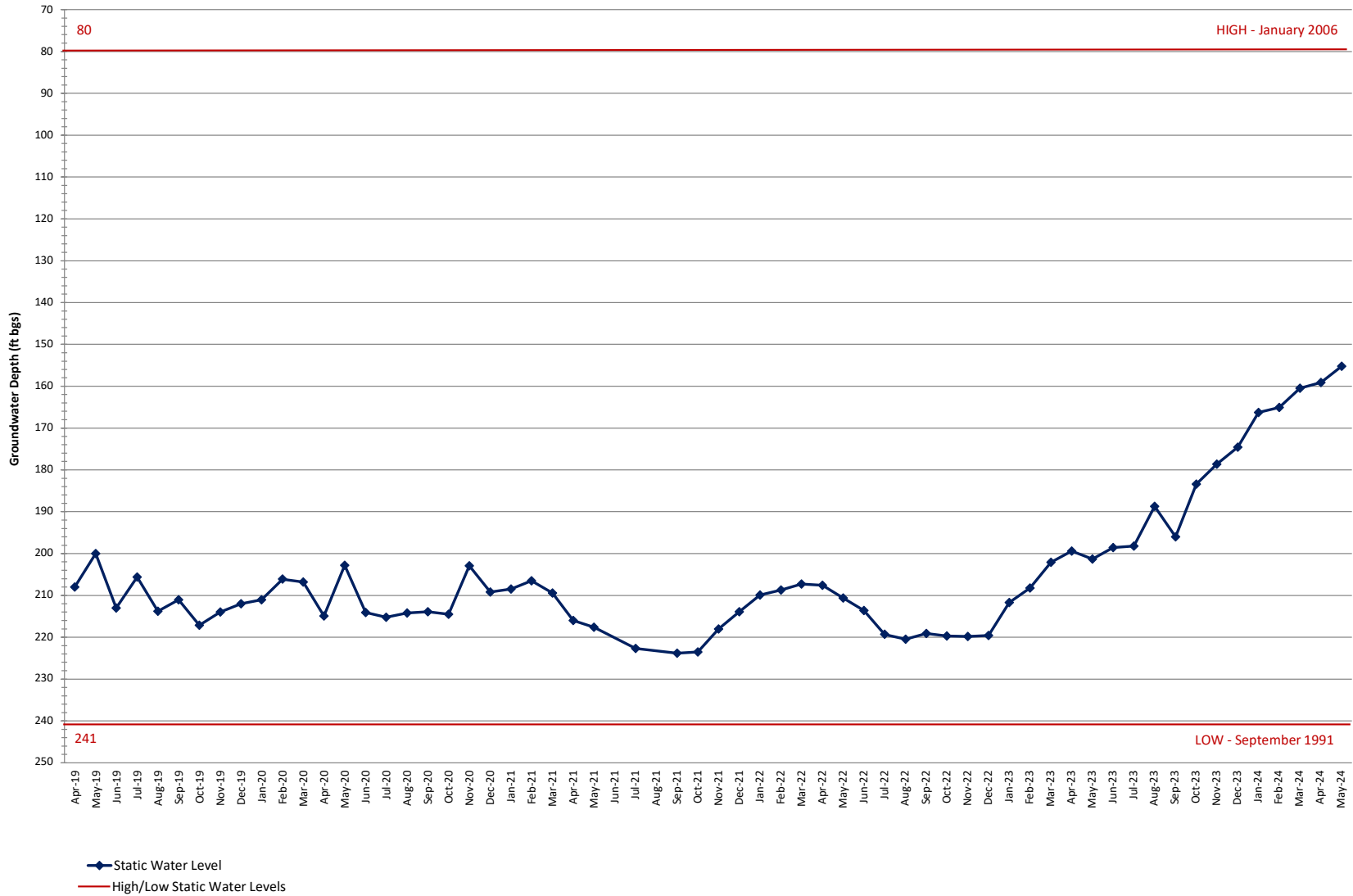
SCV WATER WELL N12
STATIC WATER LEVEL



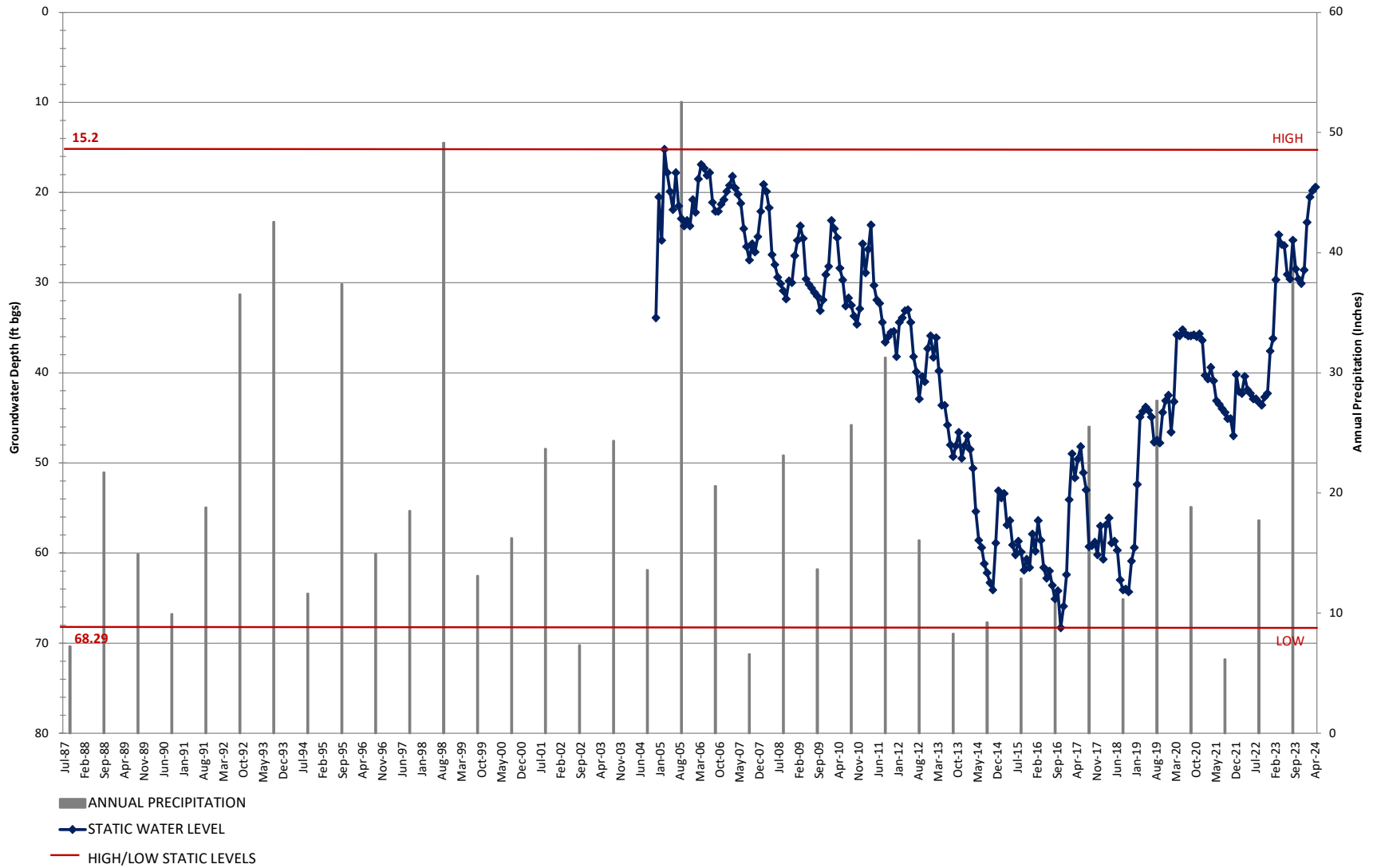
SCV WATER WELL N13
 STATIC WATER LEVEL VS PRECIPITATION



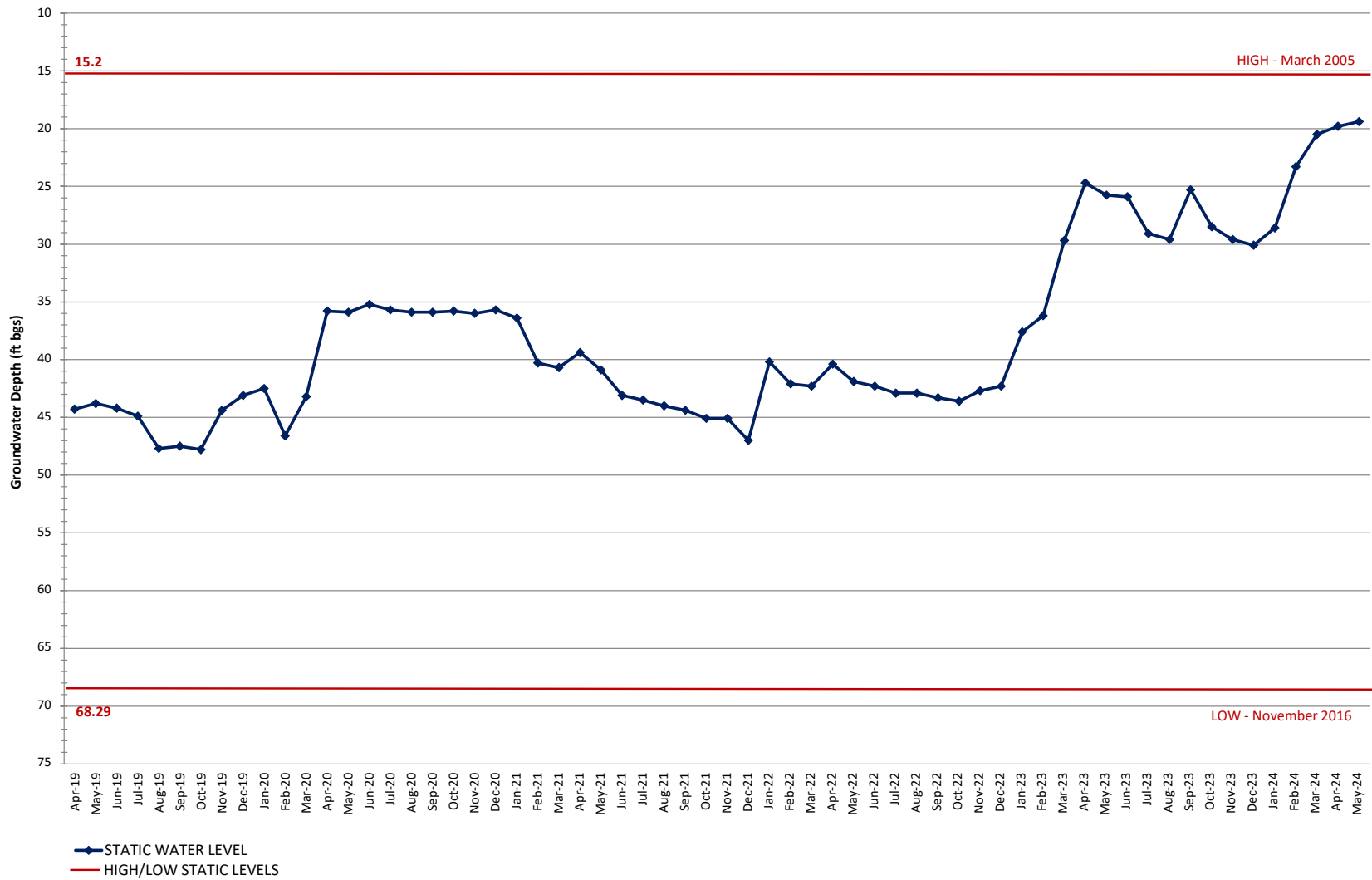
SCV WATER WELL N13
 STATIC WATER LEVEL



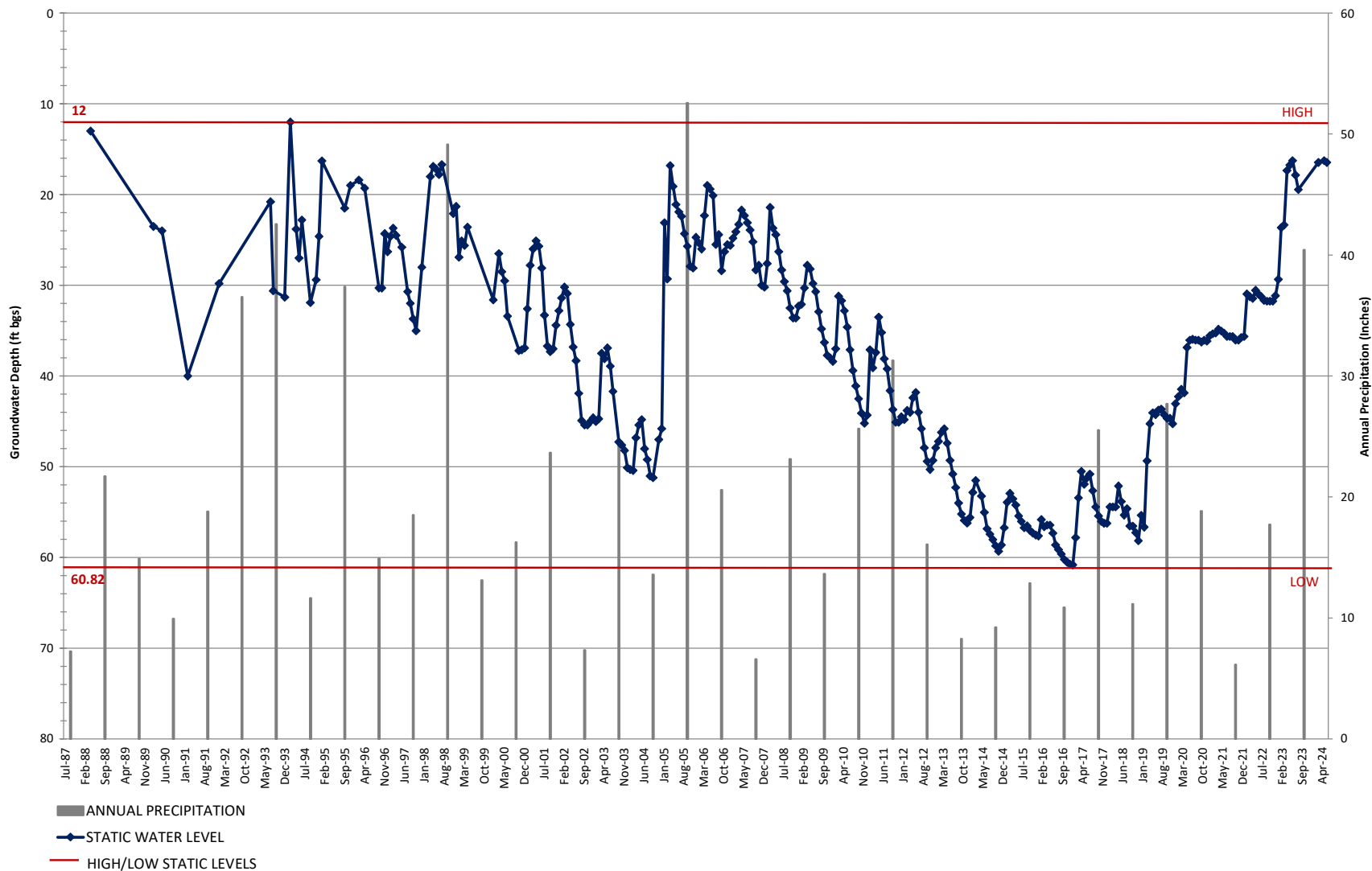
SCV WATER WELL N8
 STATIC WATER LEVEL VS PRECIPITATION



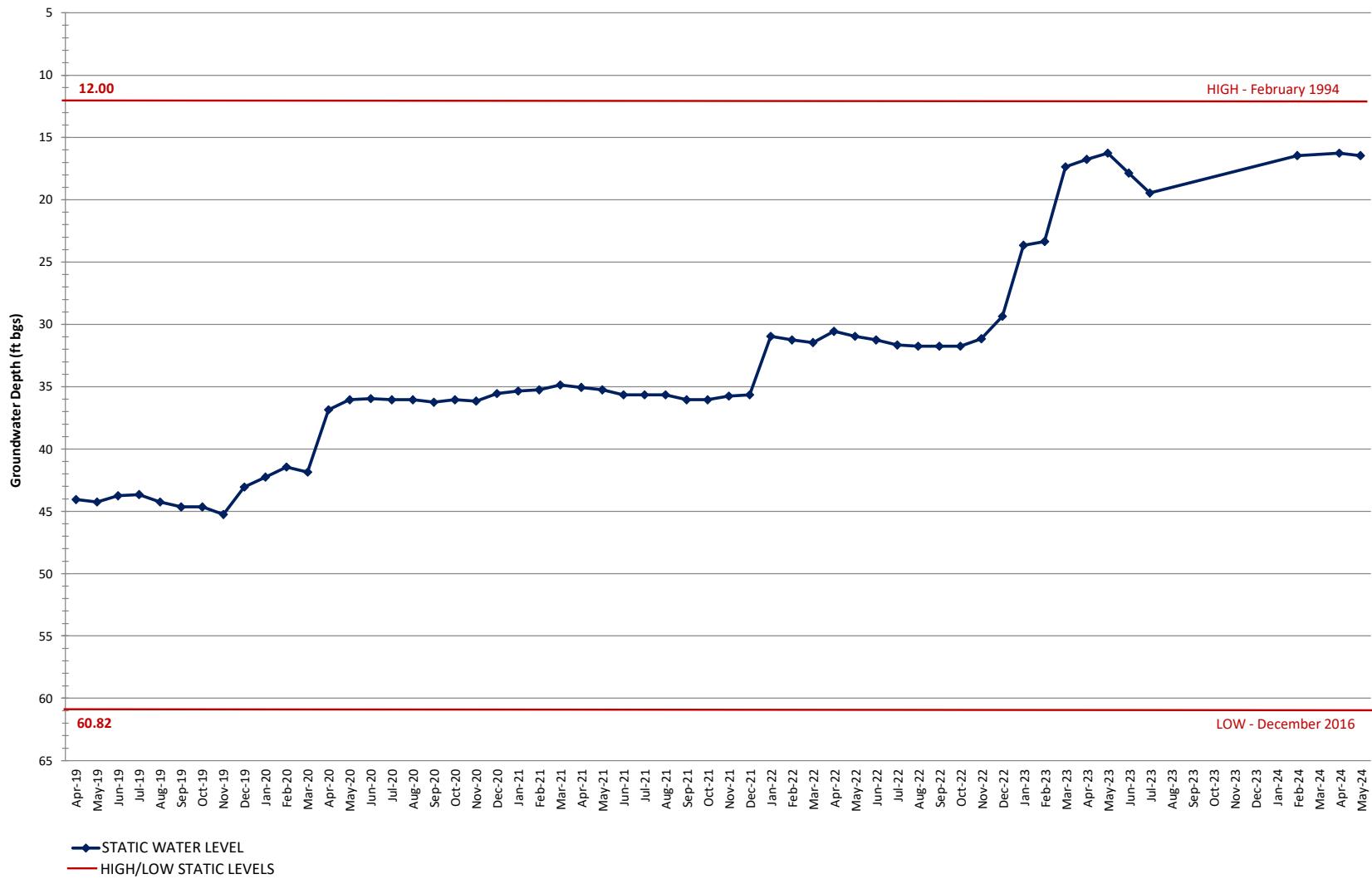
SCV WATER WELL N8
 STATIC WATER LEVEL



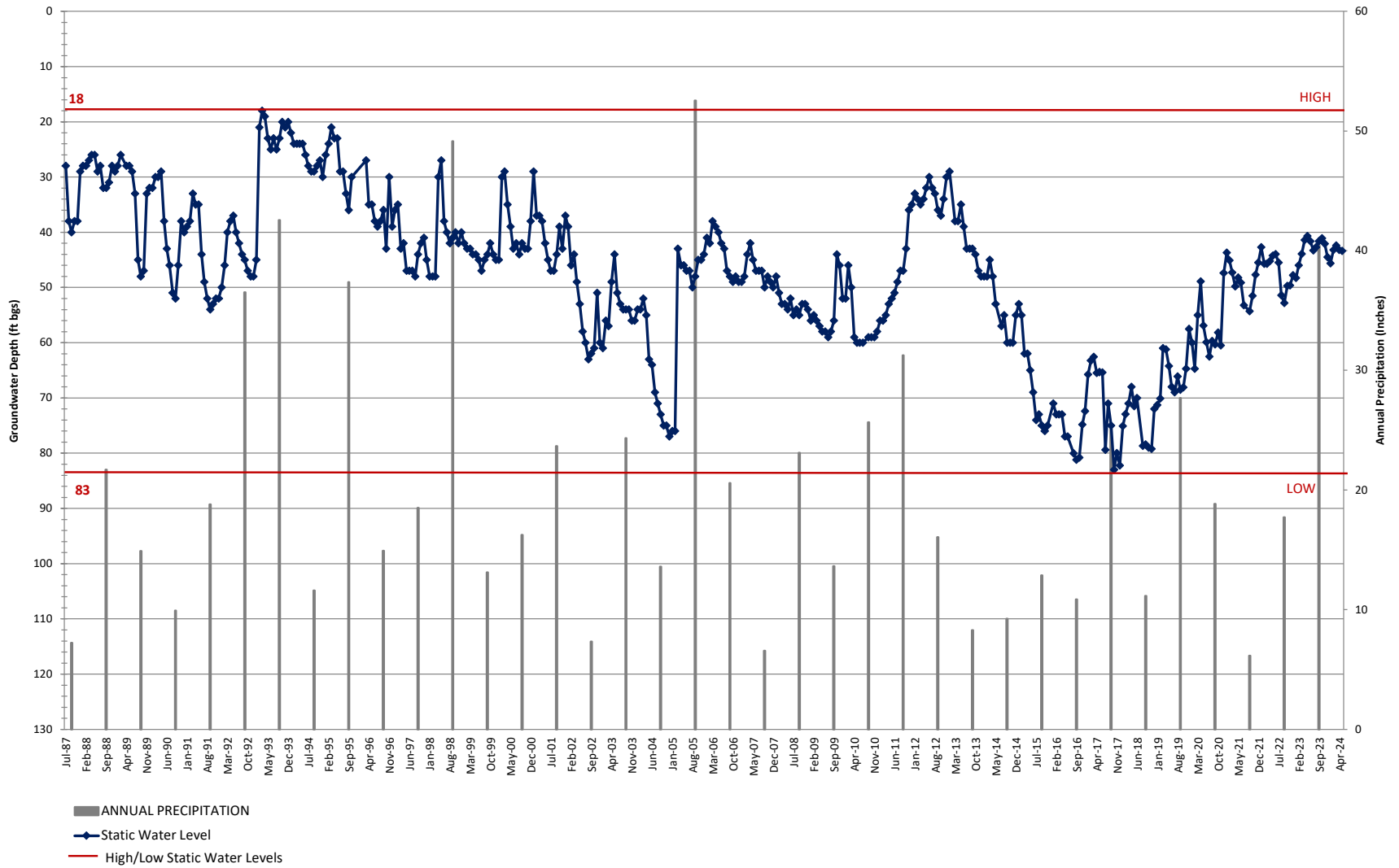
SCV WATER WELL Q2
 STATIC WATER LEVEL VS PRECIPITATION



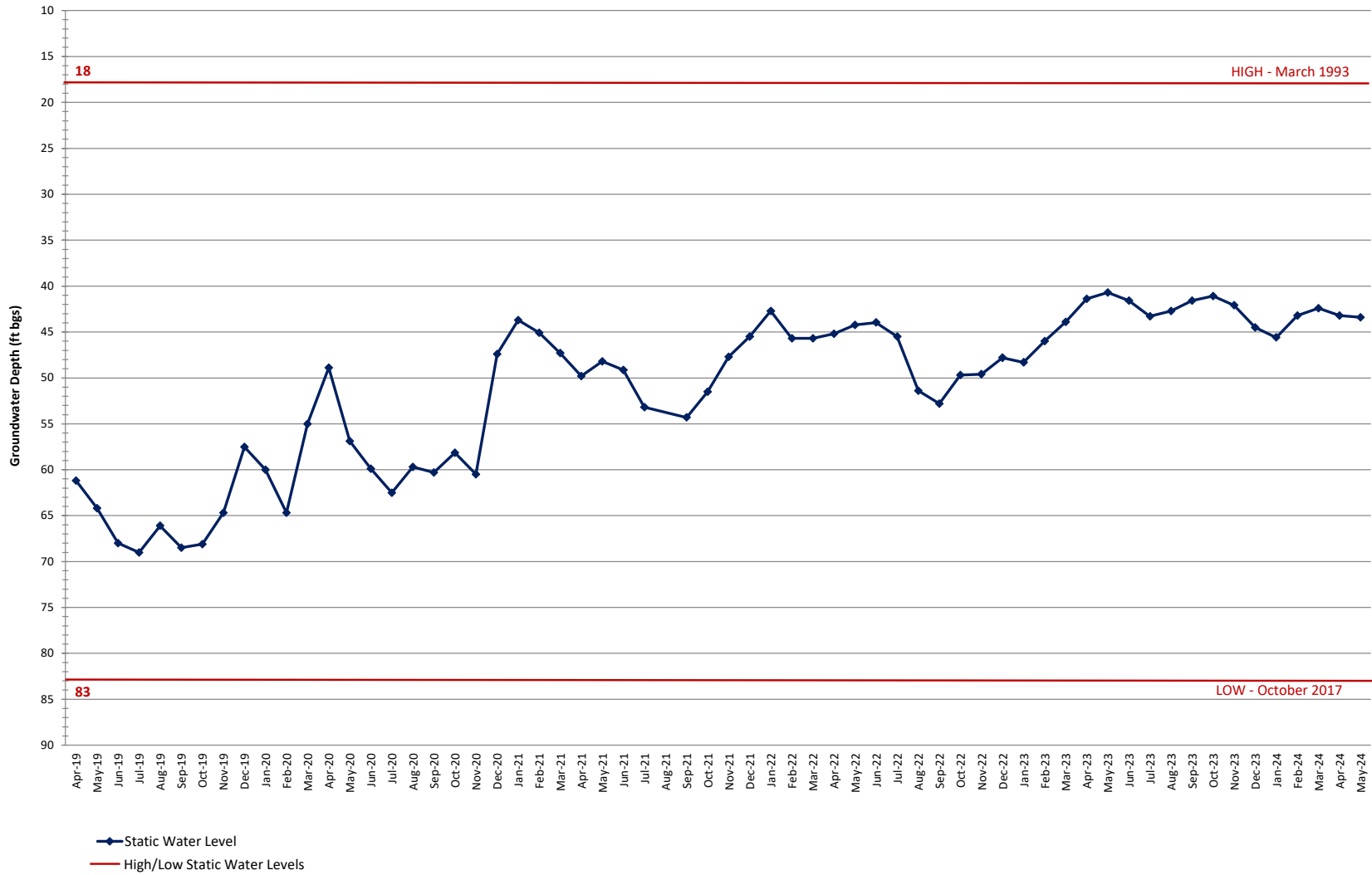
SCV WATER WELL Q2
STATIC WATER LEVEL



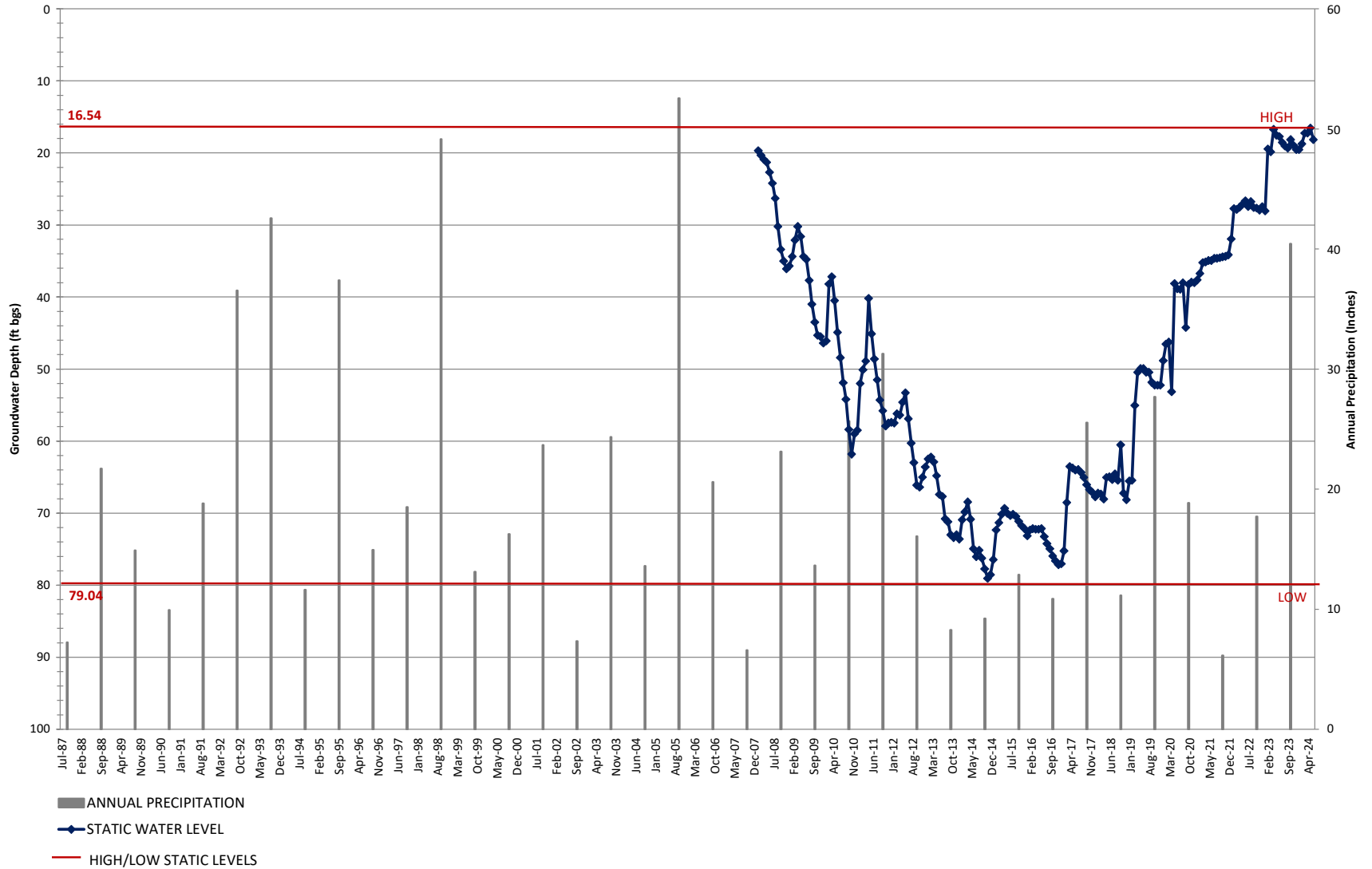
SCV WATER WELL GUIDA #14
STATIC WATER LEVEL VS PRECIPITATION



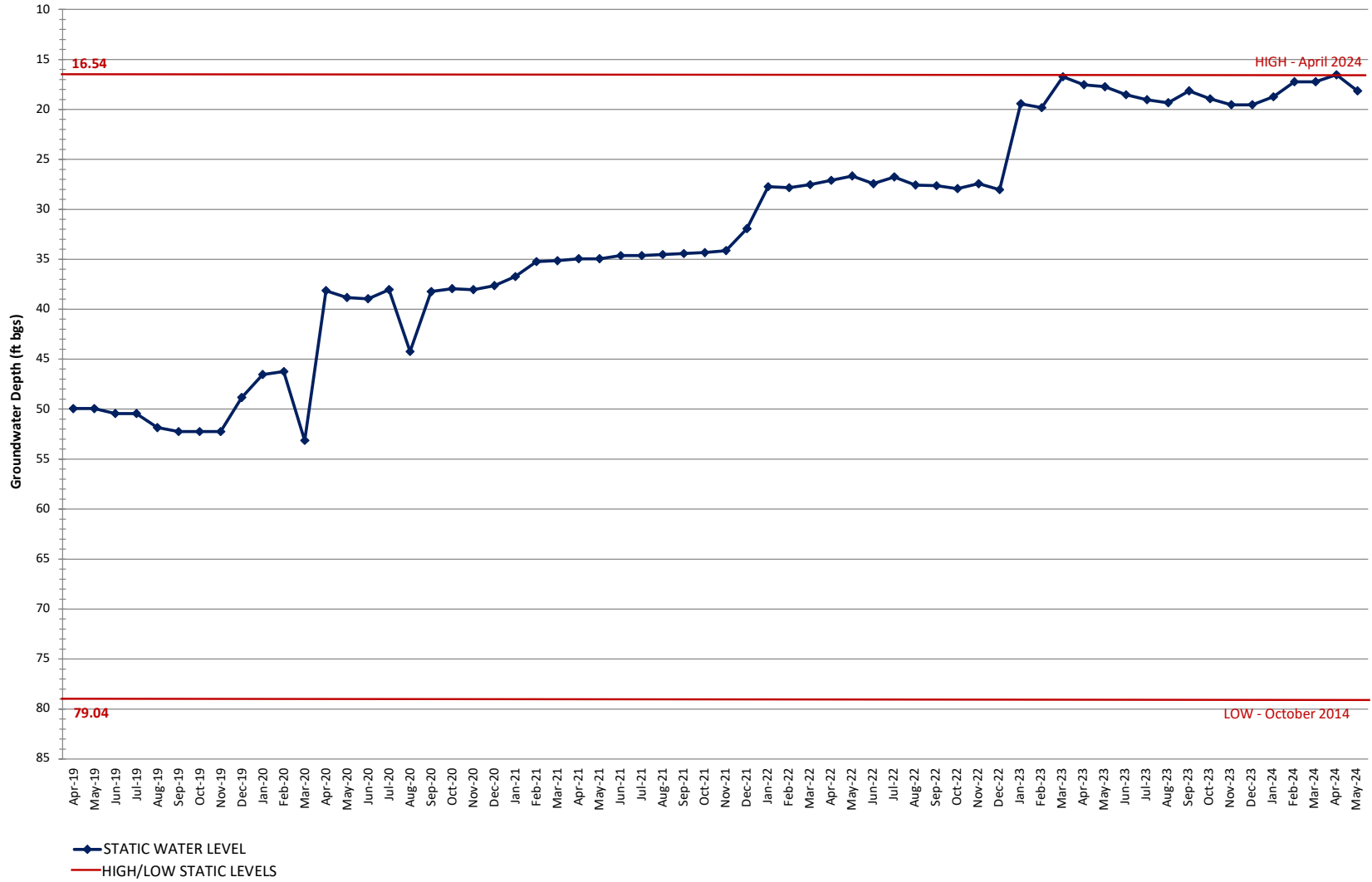
SCV WATER WELL GUIDA #14
STATIC WATER LEVEL



SCV WATER WELL T7
STATIC WATER LEVEL VS PRECIPITATION



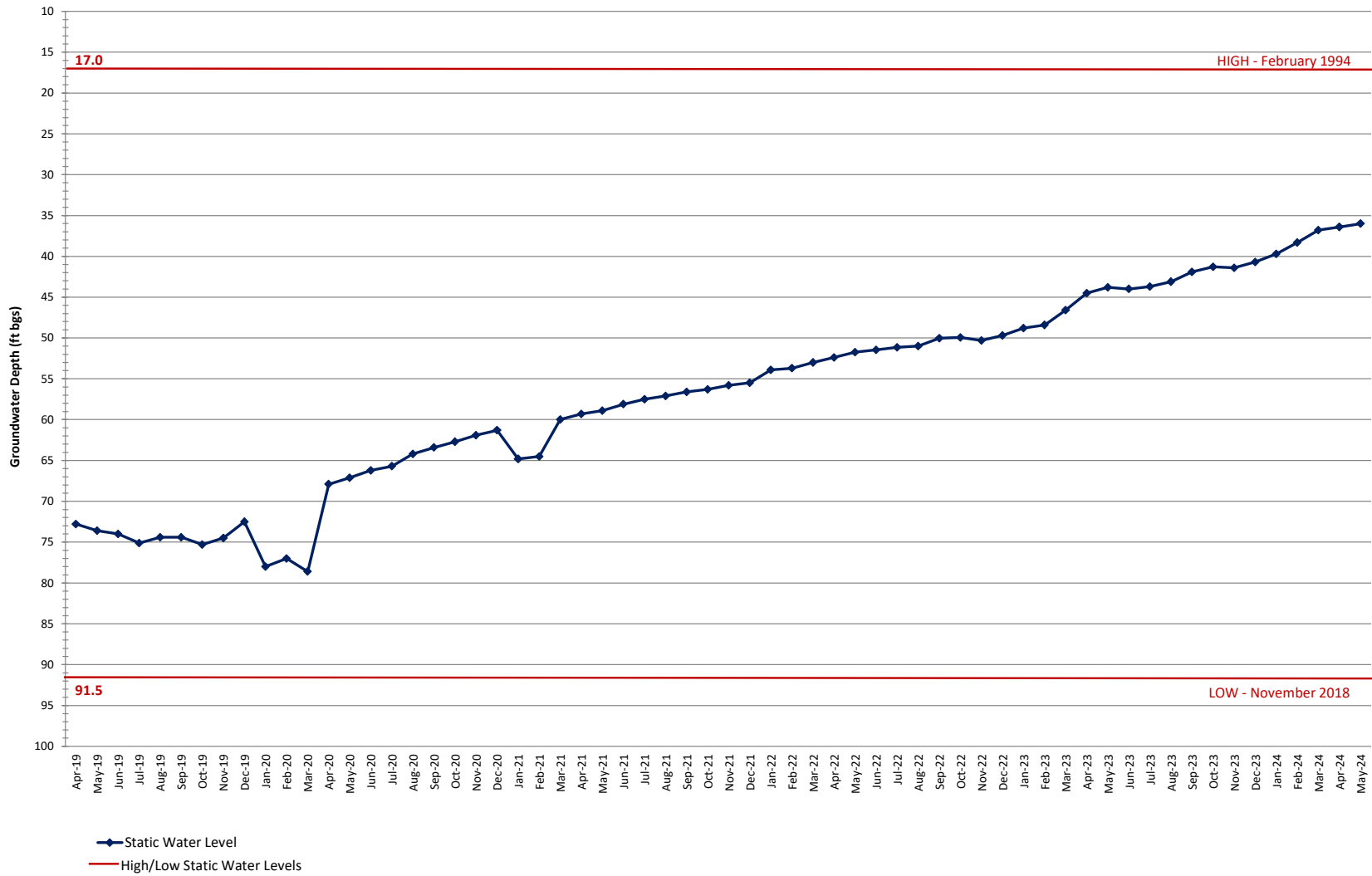
SCV WATER WELL T7
STATIC WATER LEVEL



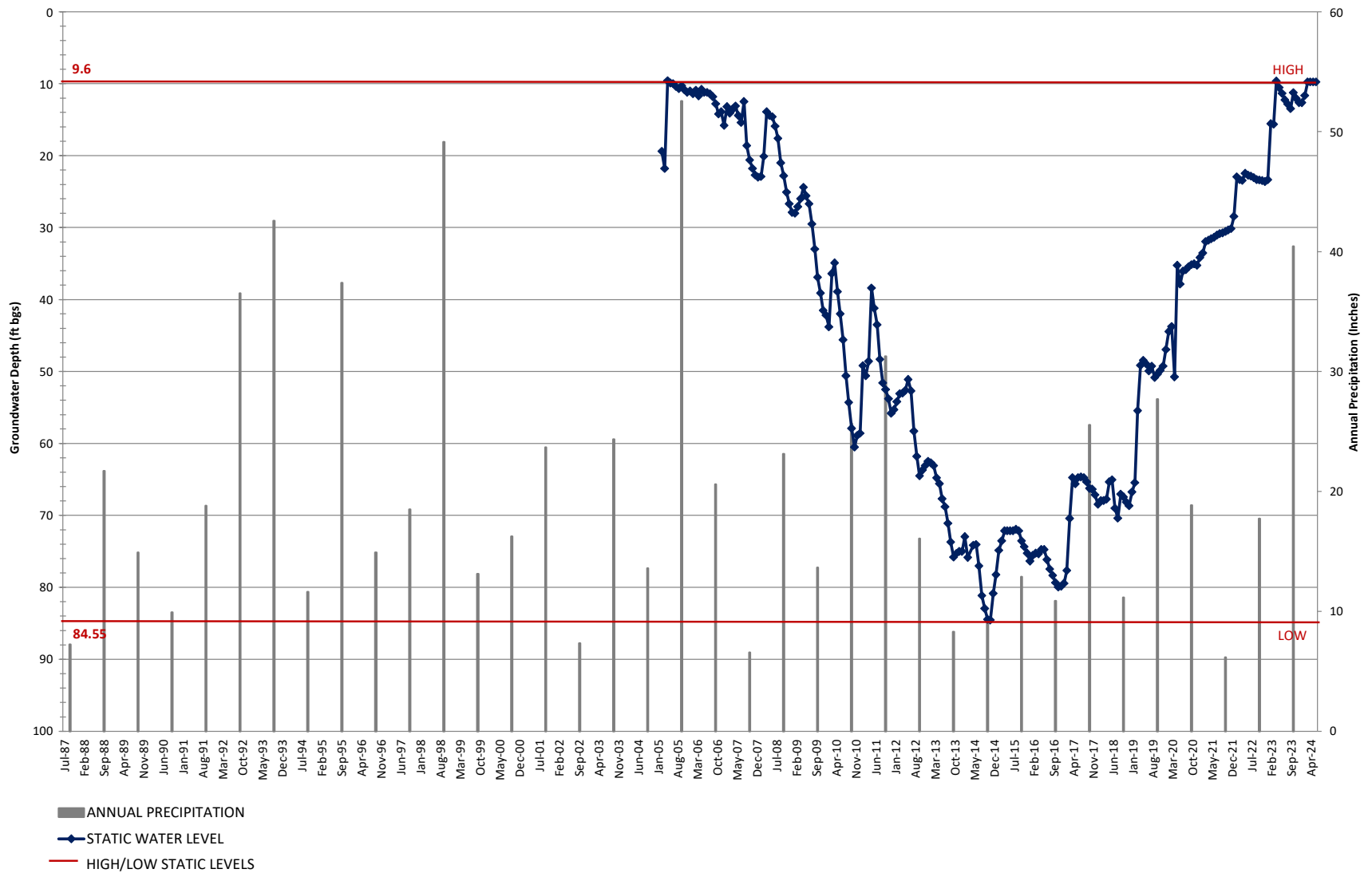
SCV WATER WELL CLARK #15
STATIC WATER LEVEL VS PRECIPITATION



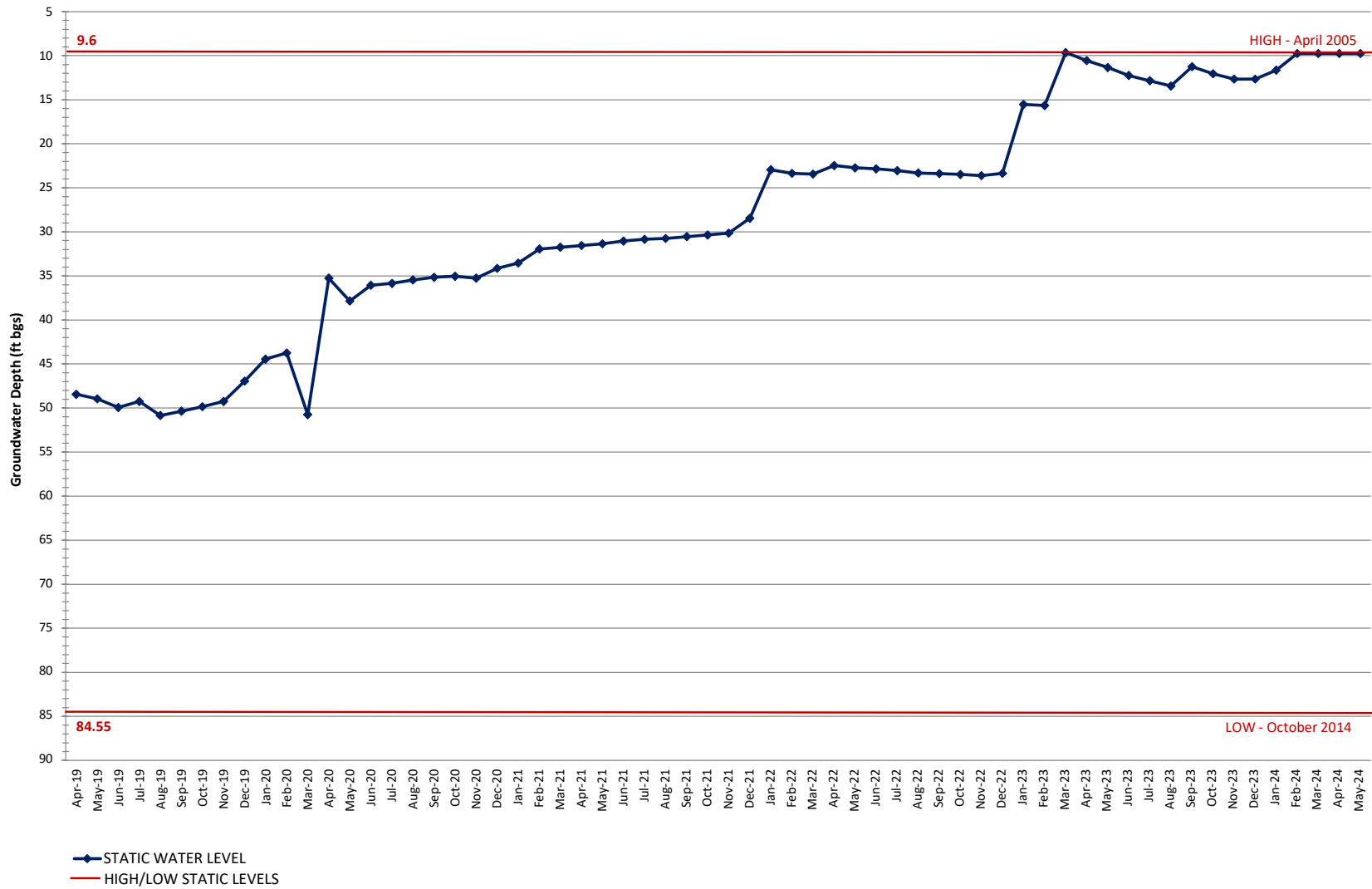
SCV WATER WELL CLARK #15
STATIC WATER LEVEL



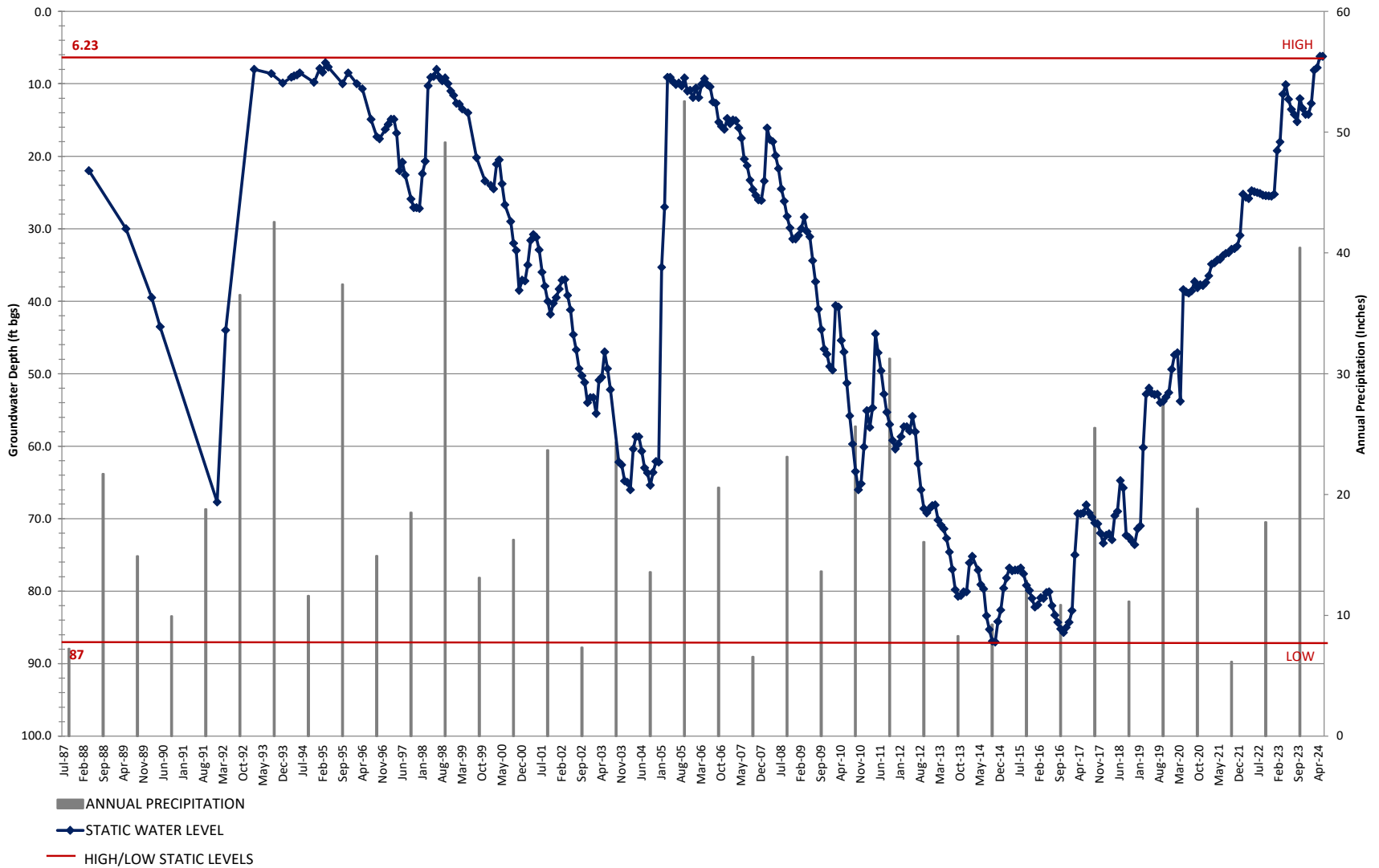
SCV WATER WELL U6
 STATIC WATER LEVEL VS PRECIPITATION



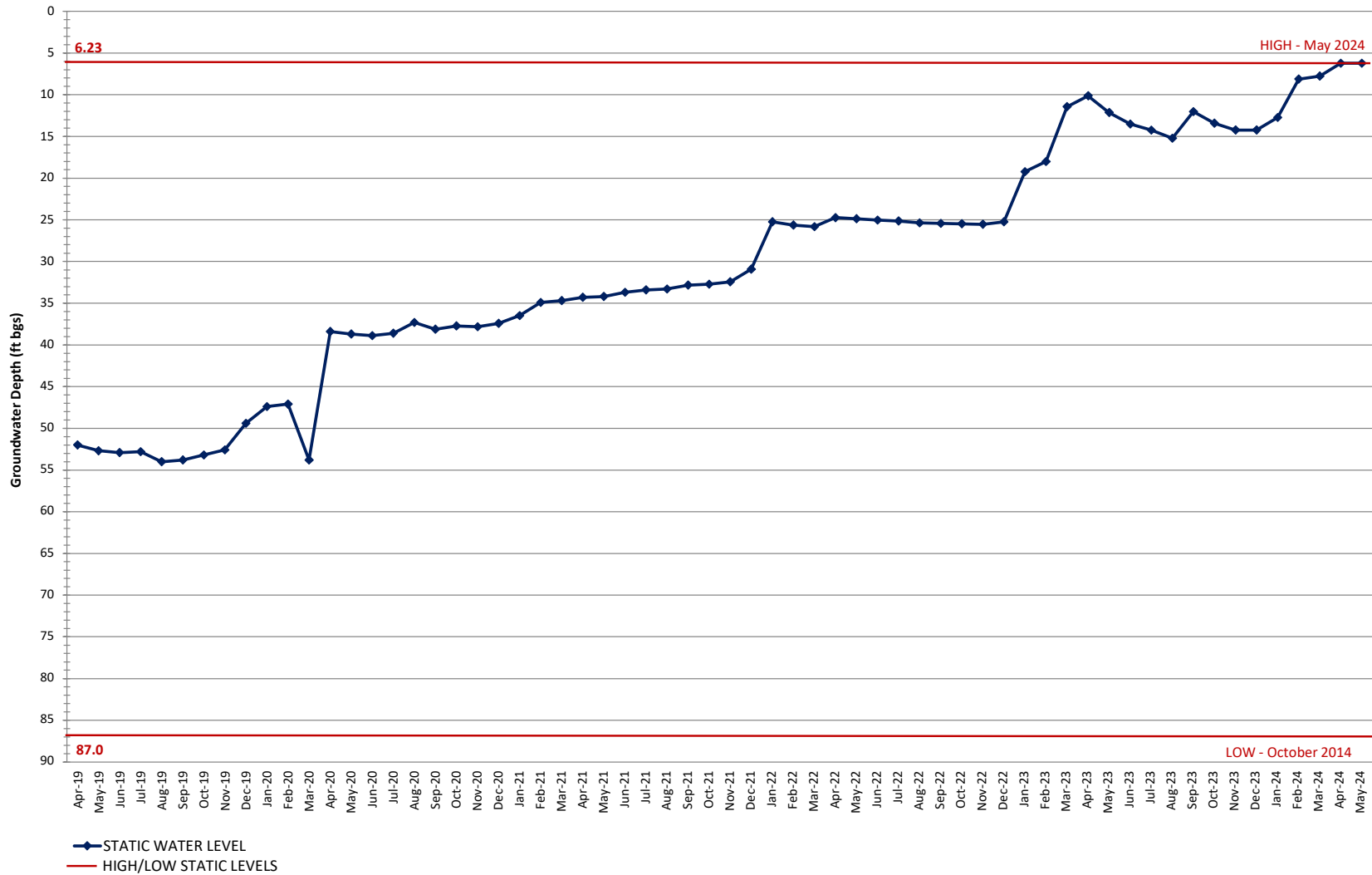
SCV WATER WELL U6
STATIC WATER LEVEL



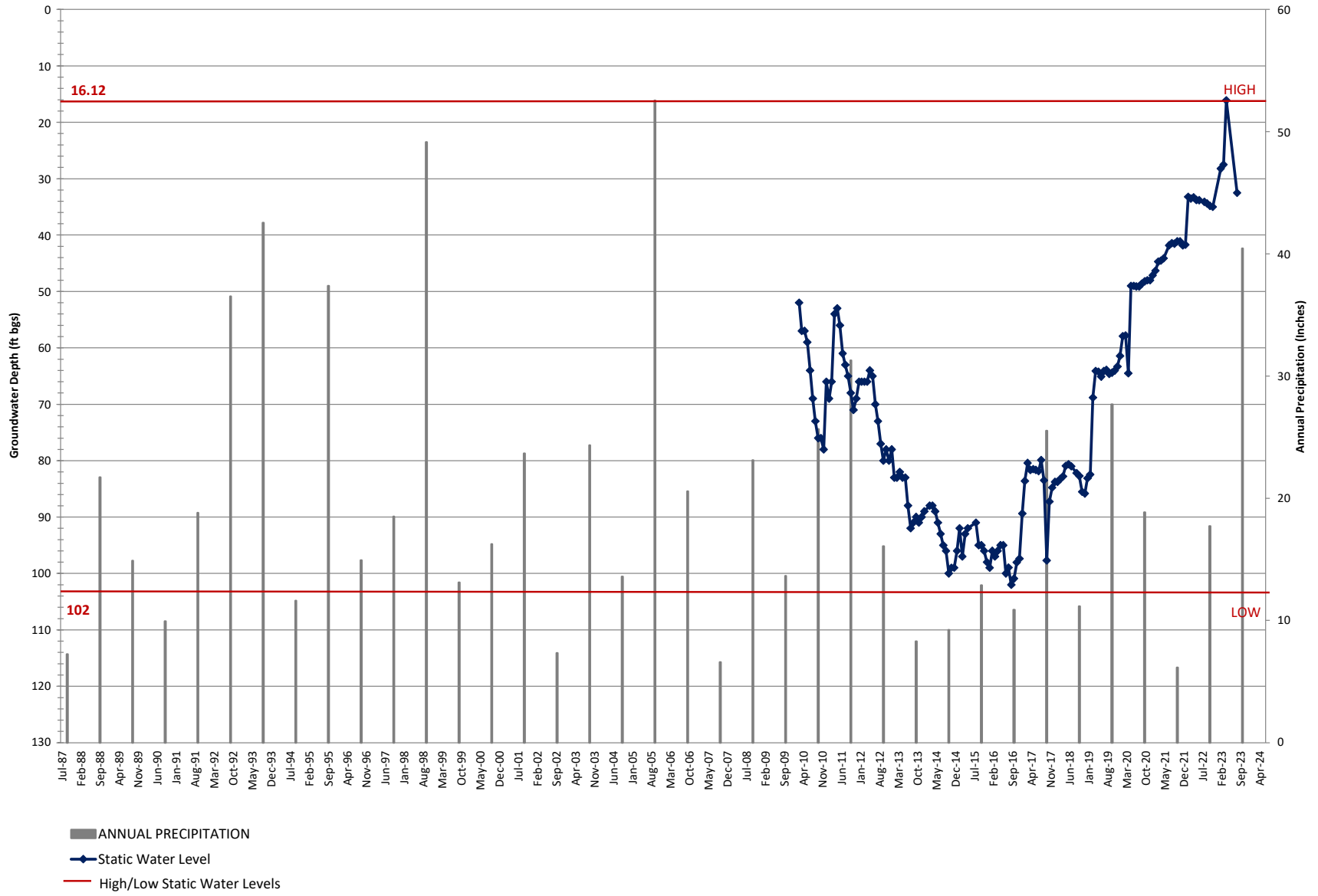
SCV WATER WELL U4
 STATIC WATER LEVEL VS PRECIPITATION



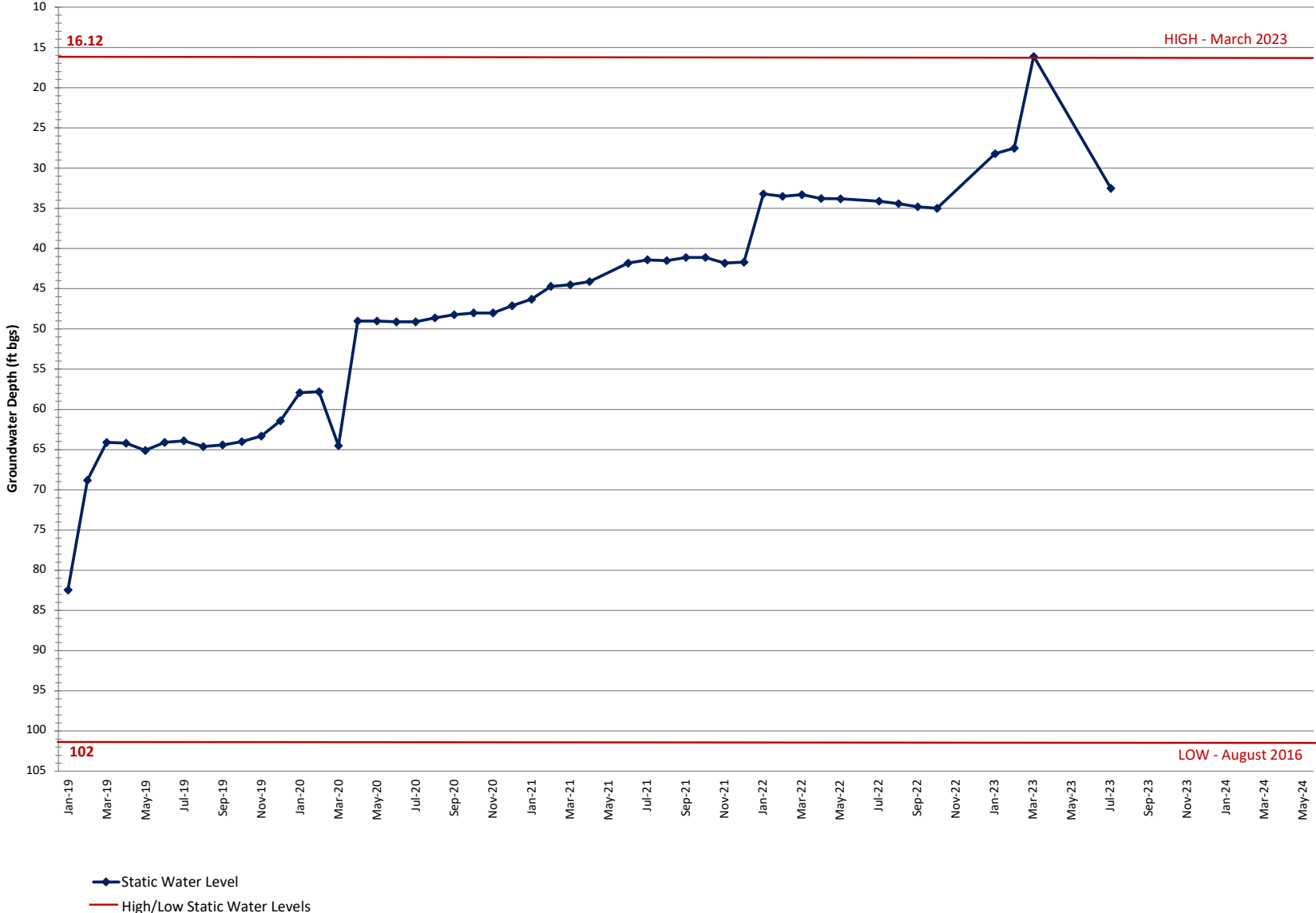
SCV WATER WELL U4
STATIC WATER LEVEL



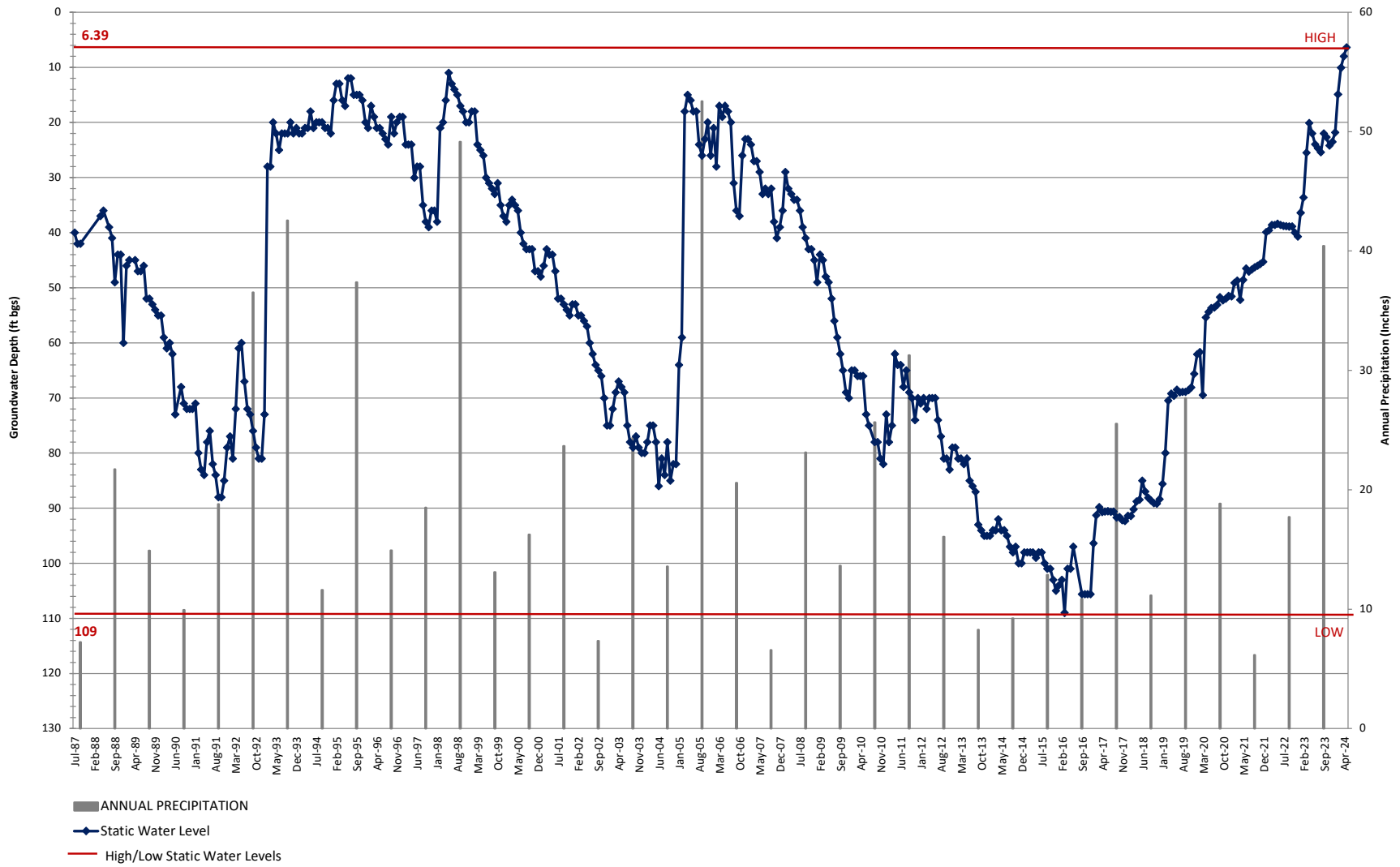
SCV WATER WELL VALLEY CENTER
 STATIC WATER LEVEL VS PRECIPITATION



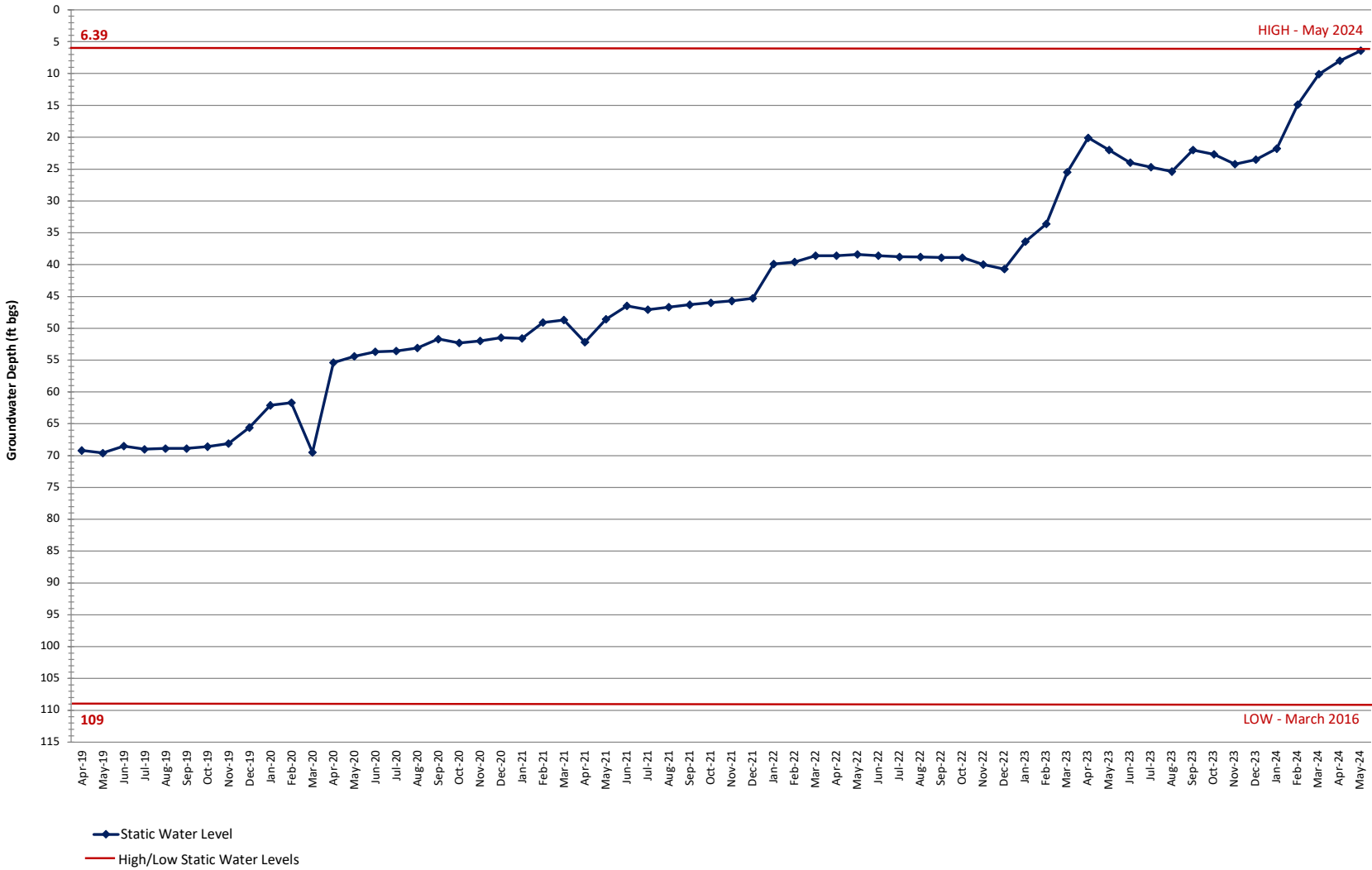
SCV WATER WELL VALLEY CENTER
STATIC WATER LEVEL



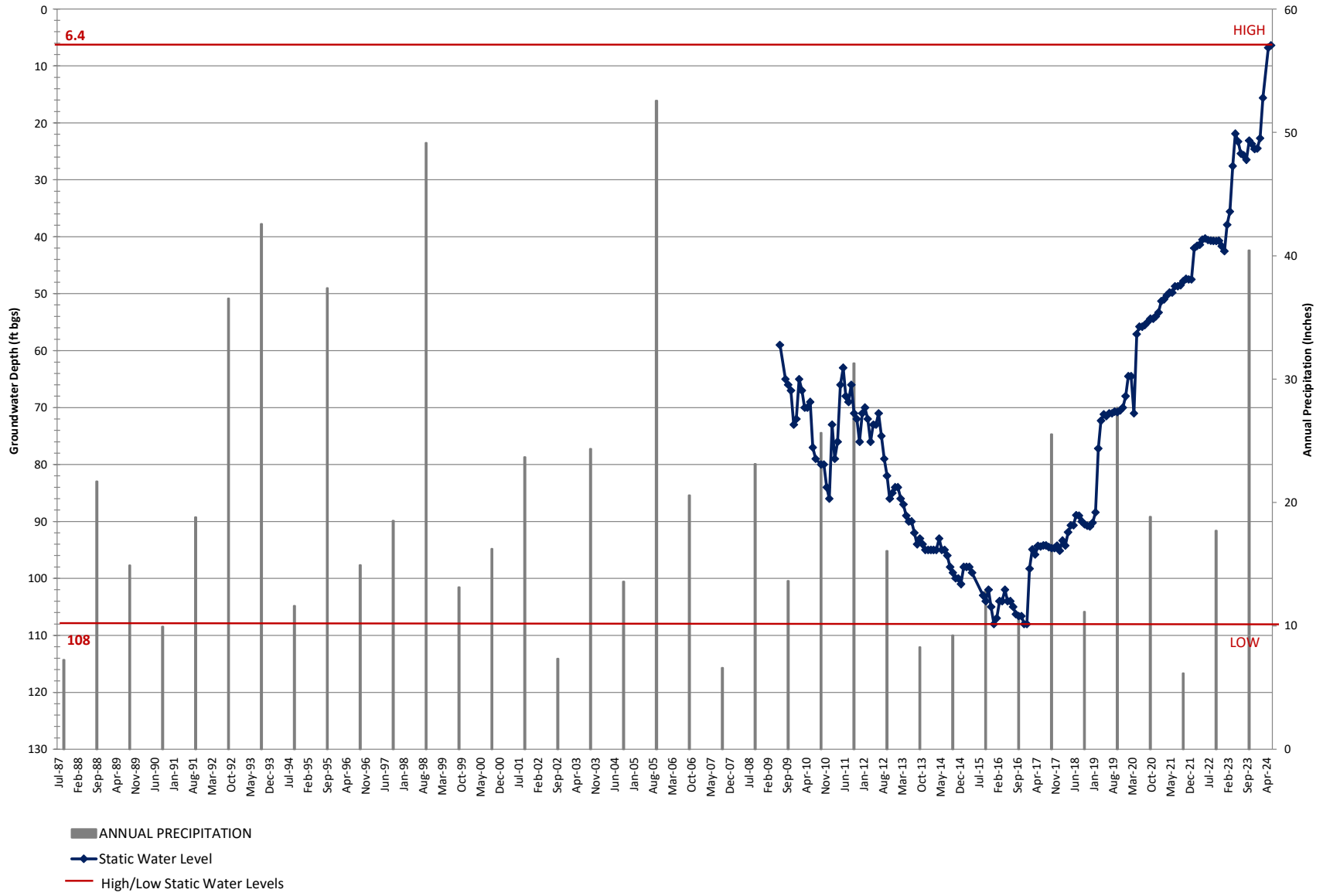
SCV WATER WELL HONBY #12
STATIC WATER LEVEL VS PRECIPITATION



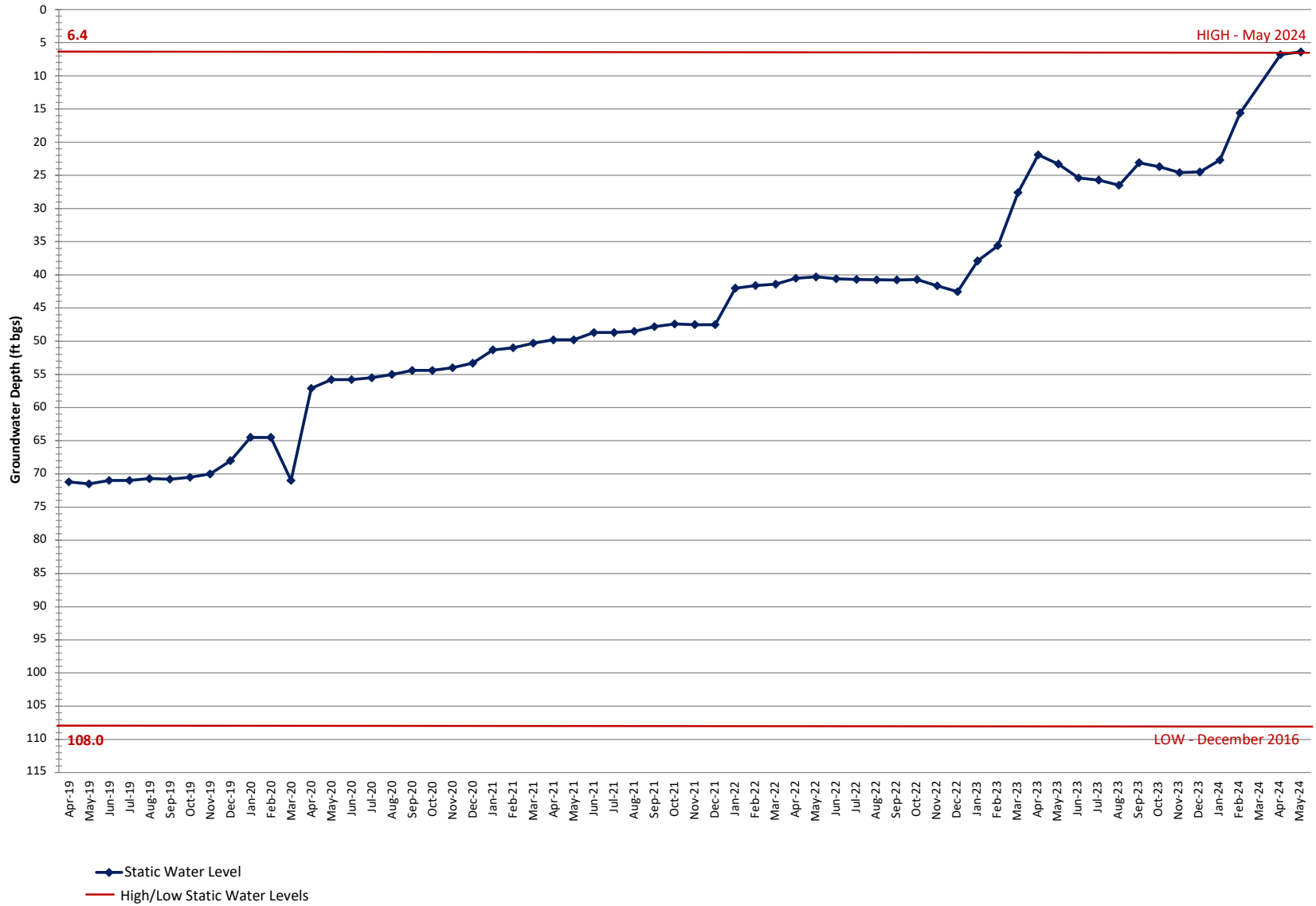
SCV WATER WELL HONBY #12
STATIC WATER LEVEL



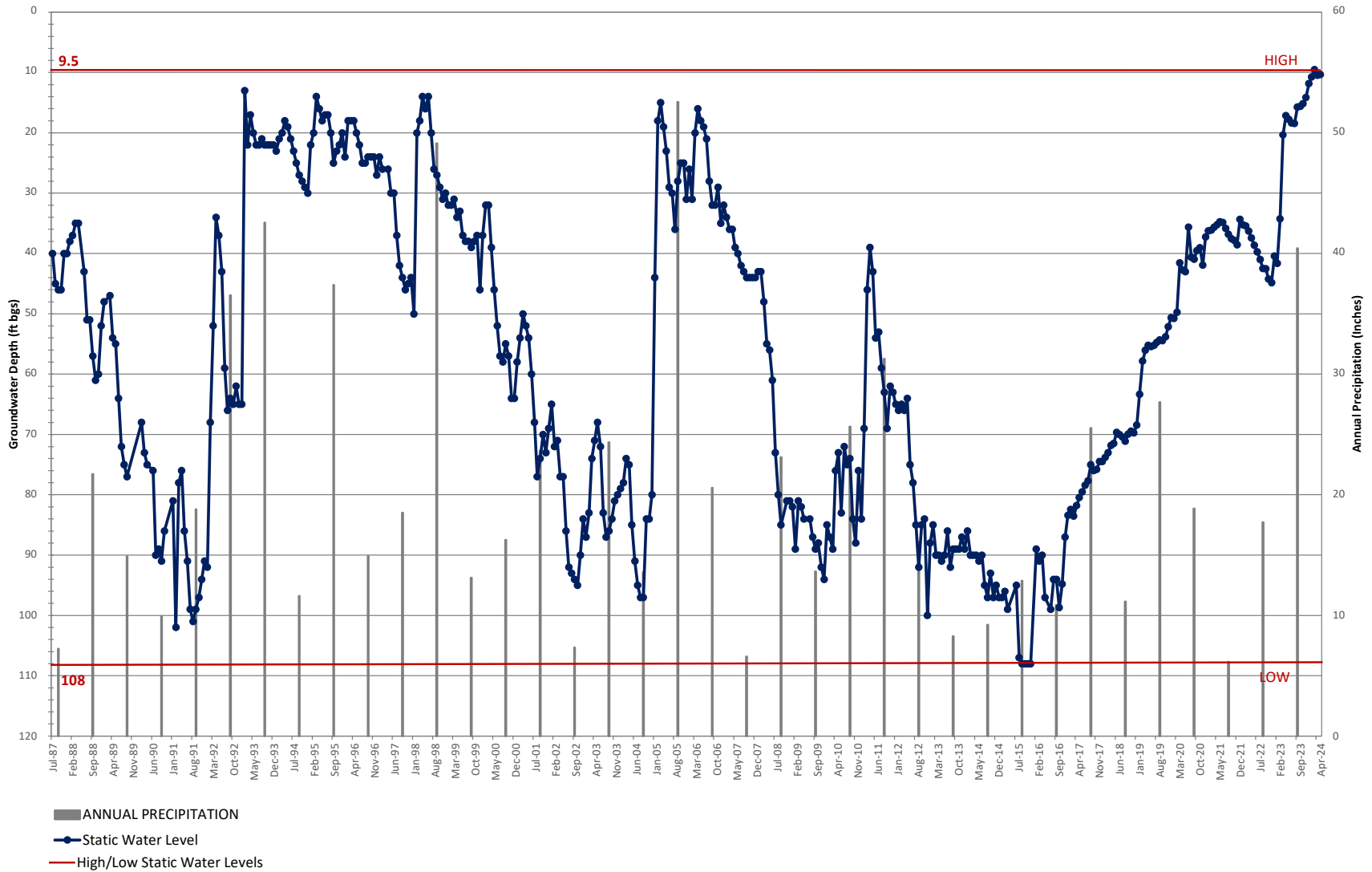
SCV WATER WELL SANTA CLARA
STATIC WATER LEVEL VS PRECIPITATION



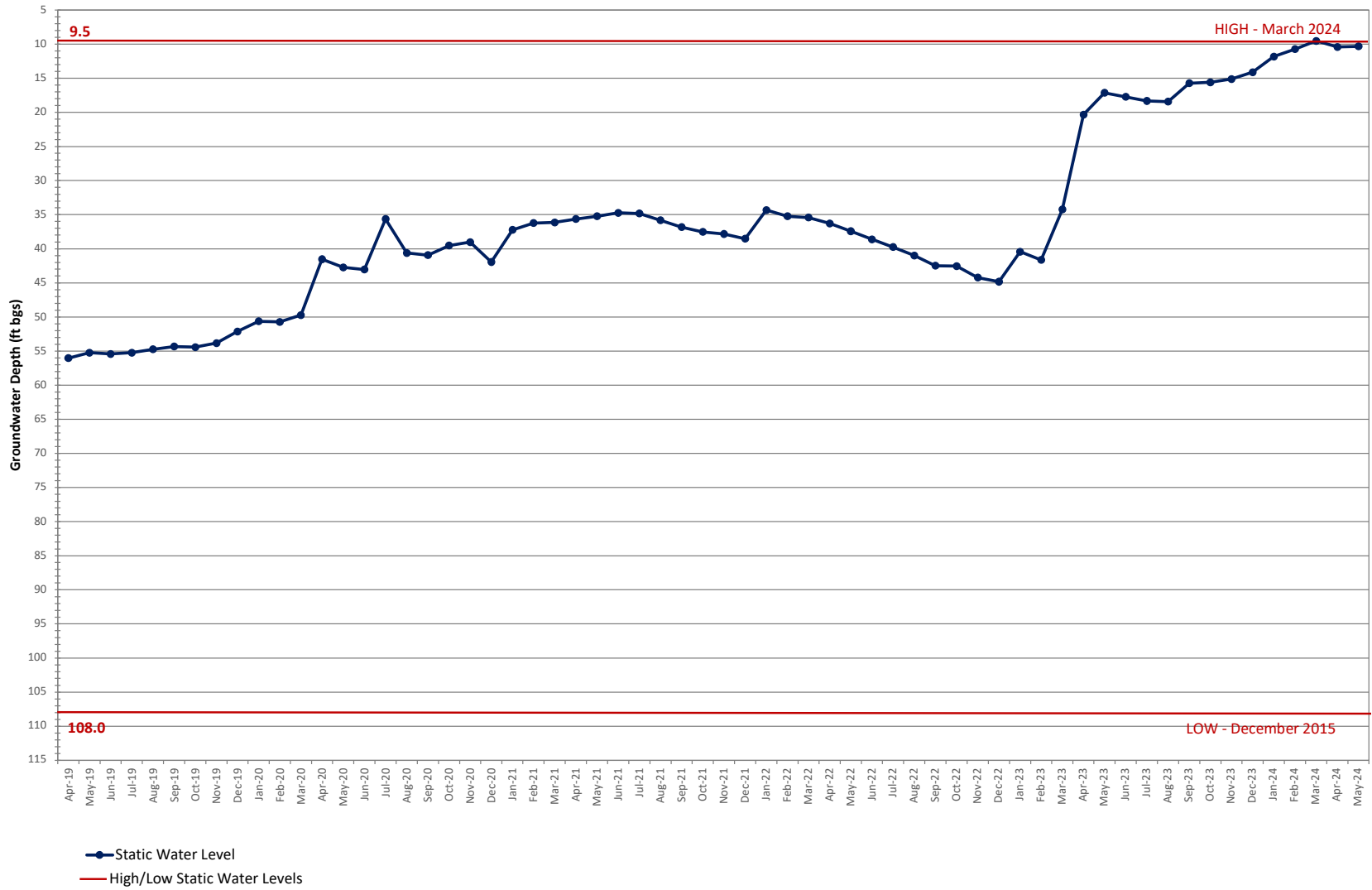
SCV WATER WELL SANTA CLARA
 STATIC WATER LEVEL



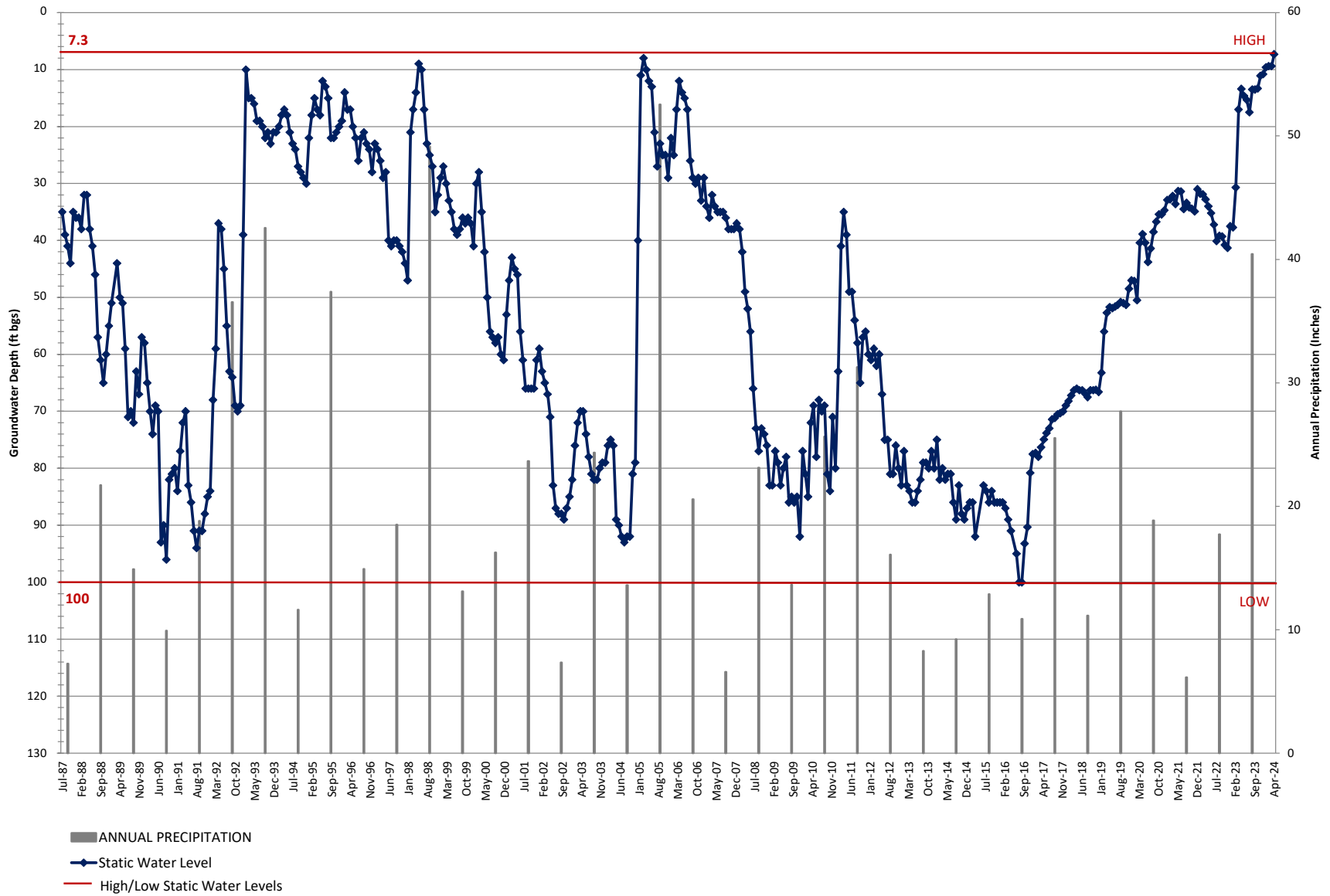
SCV WATER WELL NORTH OAKS CENTRAL #8
 STATIC WATER LEVEL VS. PRECIPITATION



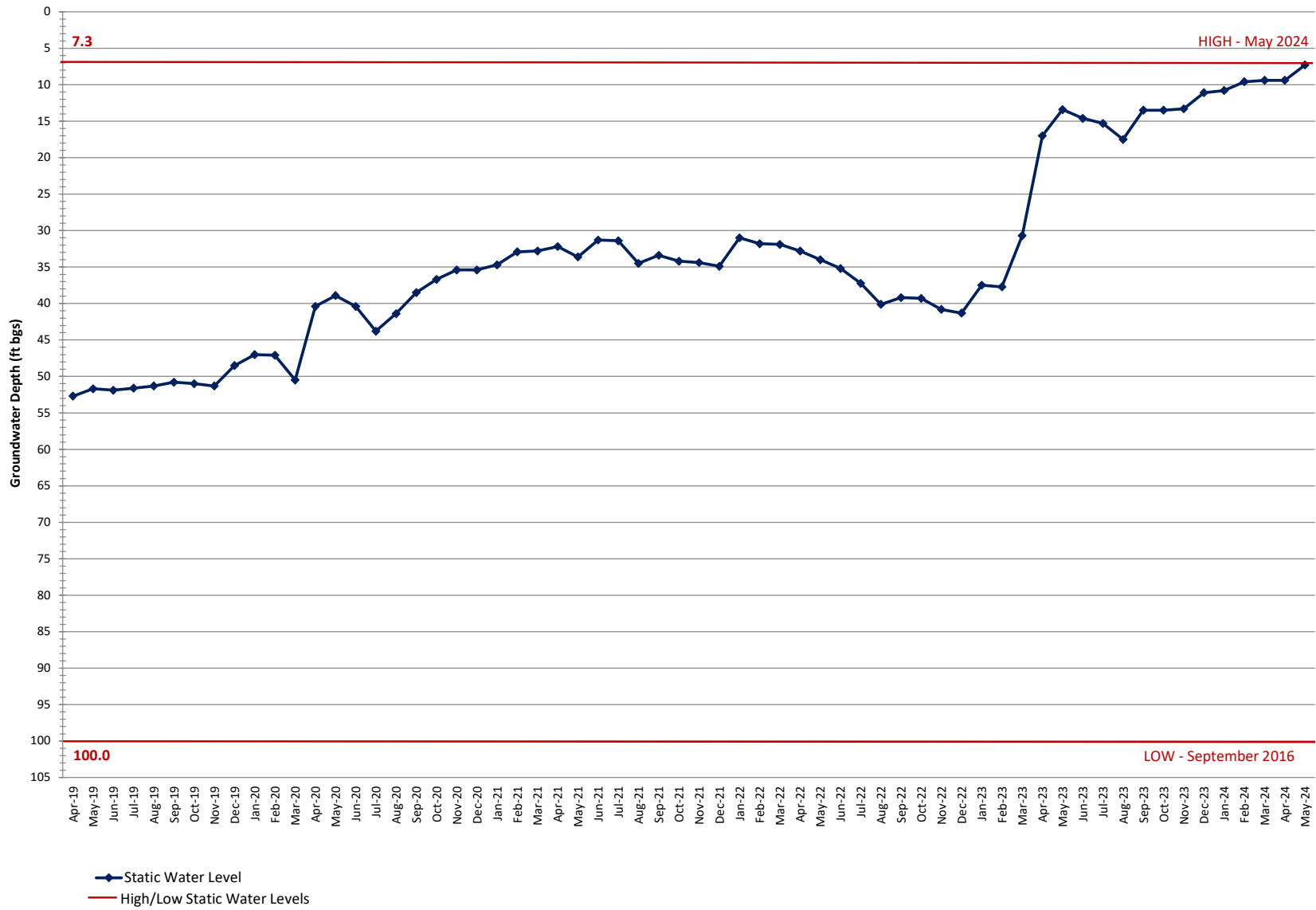
SCV WATER WELL NORTH OAKS CENTRAL #8
STATIC WATER LEVEL



SCV WATER WELL NORTH OAKS WEST #9
 STATIC WATER LEVEL VS PRECIPITATION



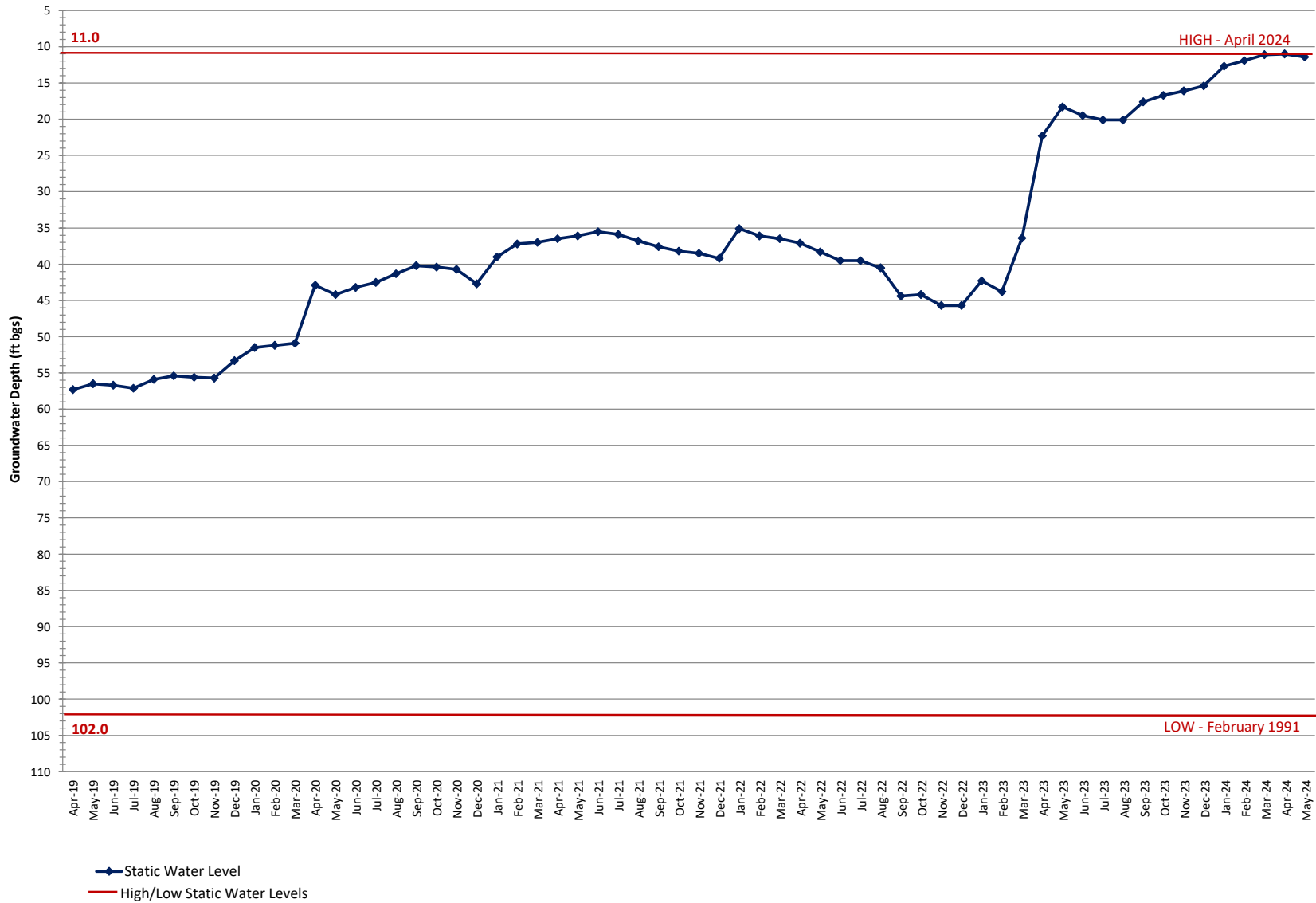
SCV WATER WELL NORTH OAKS WEST #9
STATIC WATER LEVEL



SCV WATER WELL NORTH OAKS EAST #7
 STATIC WATER LEVEL VS PRECIPITATION



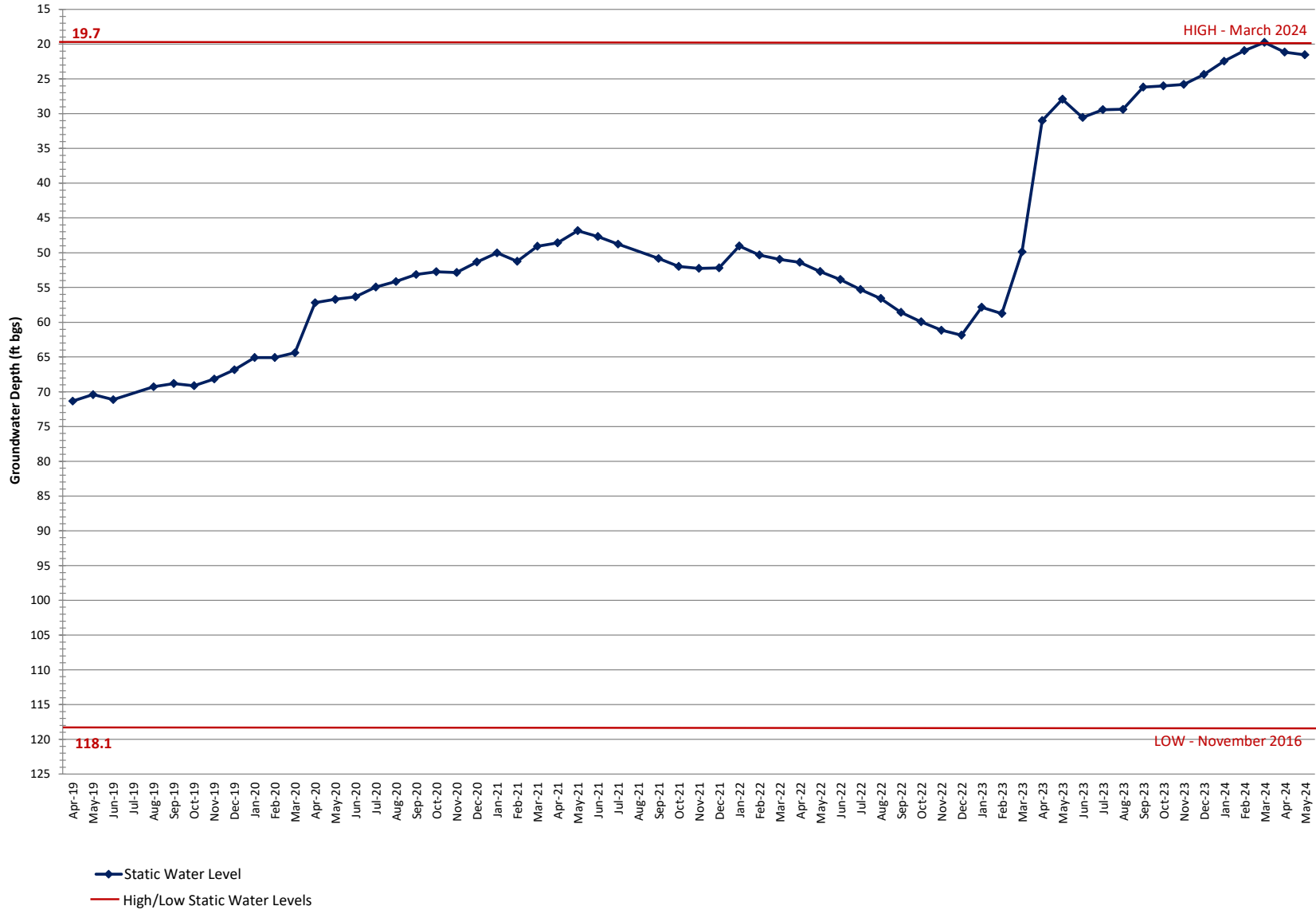
SCV WATER WELL NORTH OAKS EAST #7
STATIC WATER LEVEL



SCV WATER WELL SIERRA #6
STATIC WATER LEVEL VS PRECIPITATION



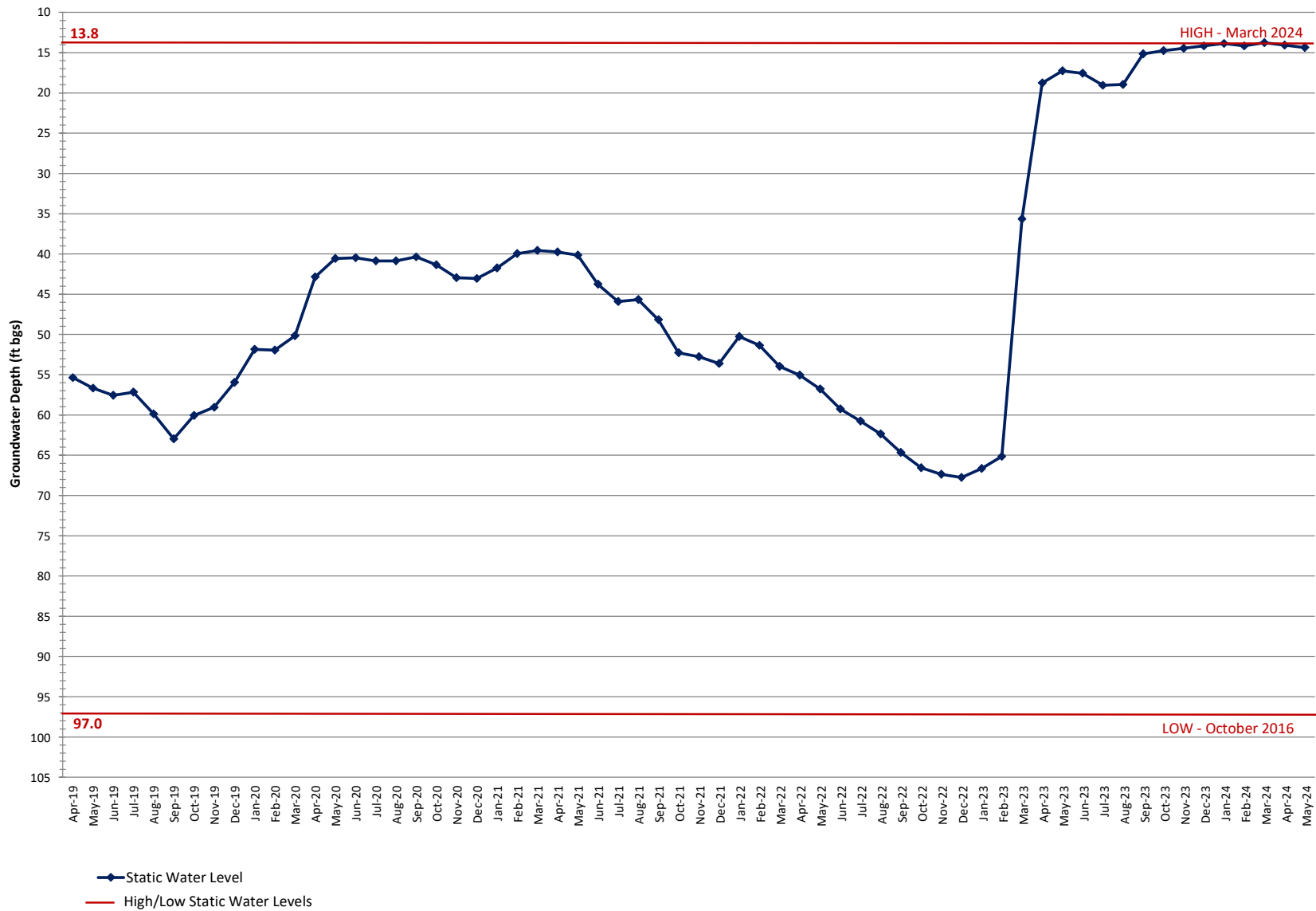
SCV WATER WELL SIERRA #6
STATIC WATER LEVEL



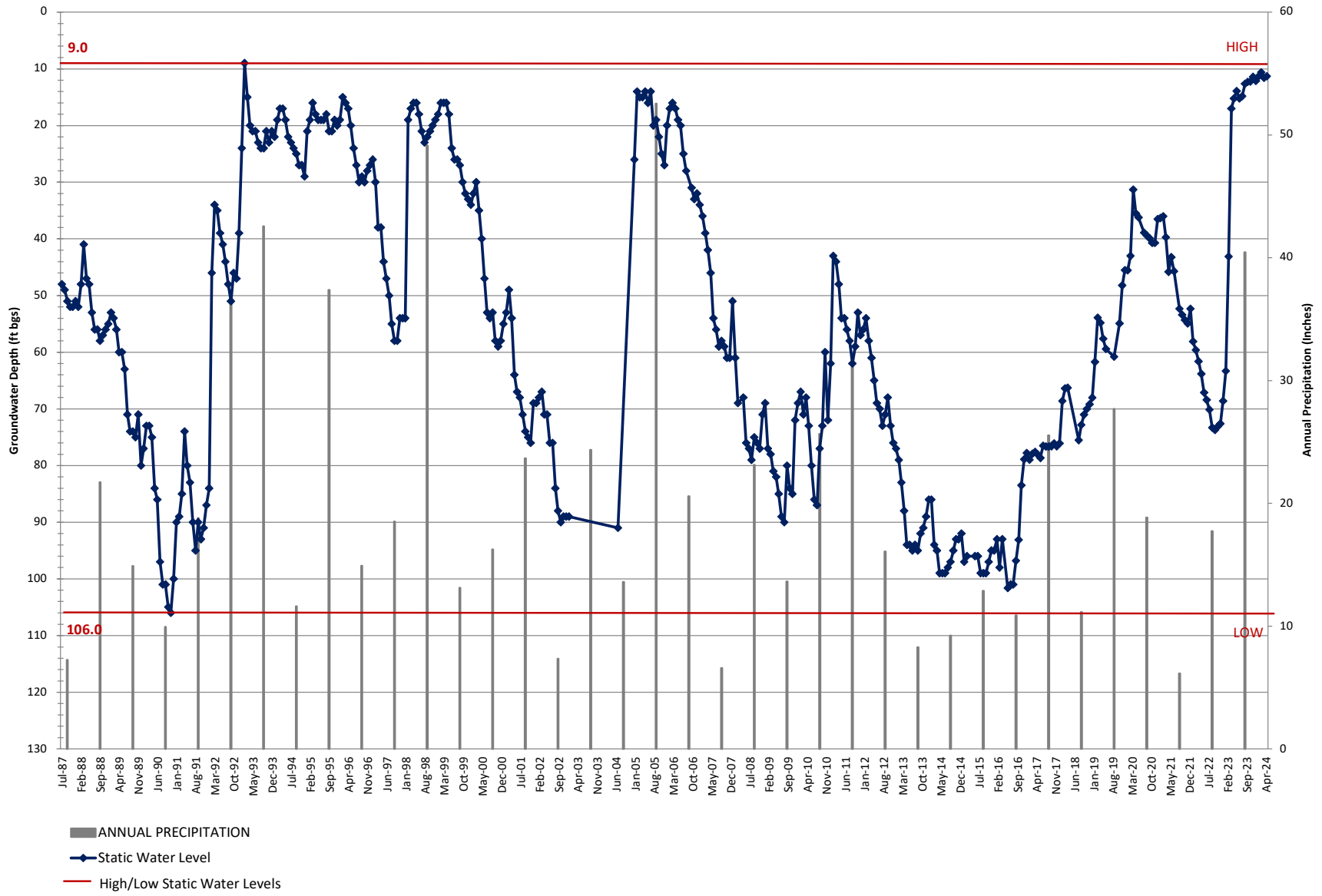
SCV WATER WELL MITCHELL #5B
 STATIC WATER LEVEL VS PRECIPITATION



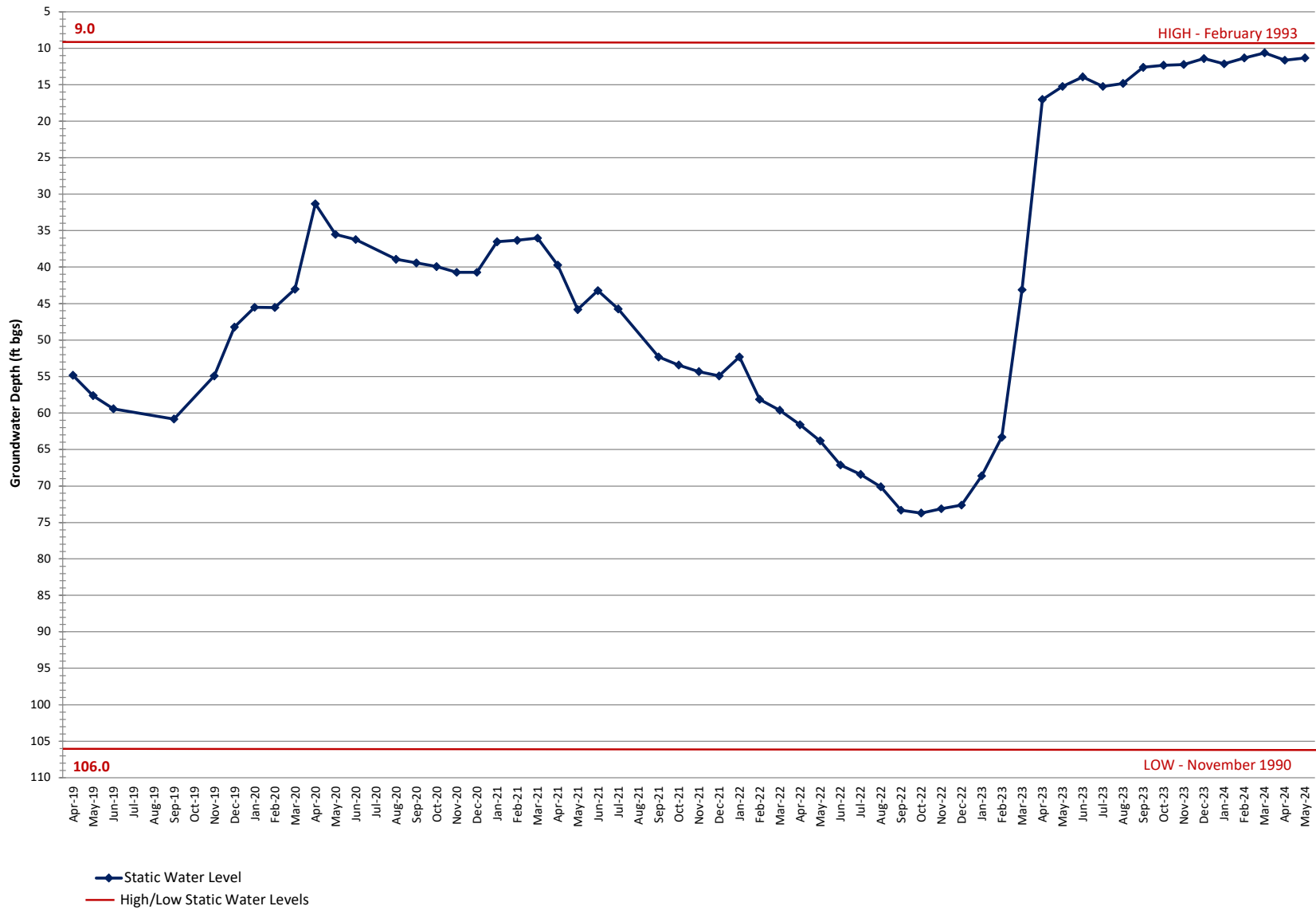
SCV WATER WELL MITCHELL #5B
 STATIC WATER LEVEL



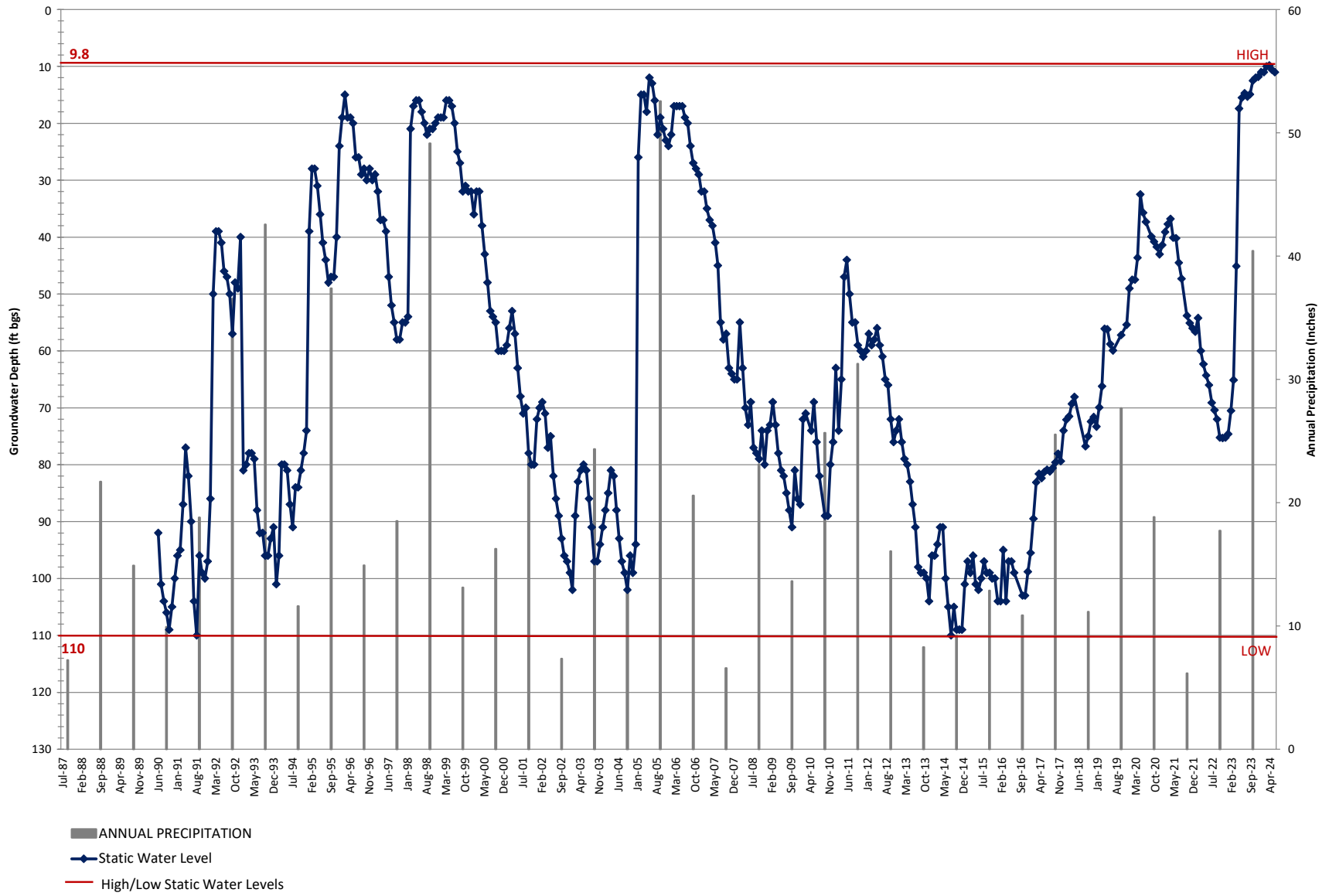
SCV WATER WELL SAND CANYON #3
 STATIC WATER LEVEL VS PRECIPITATION



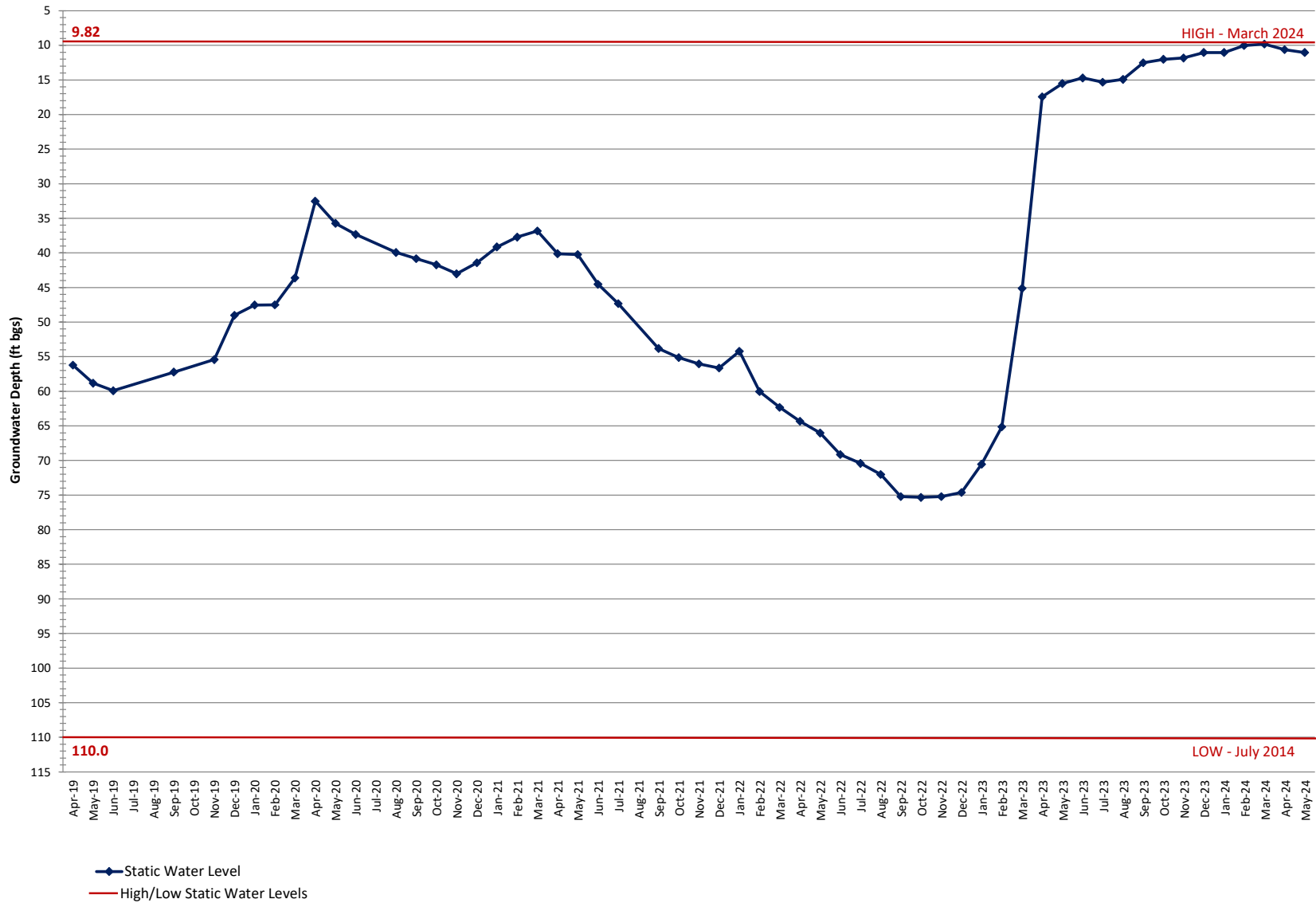
SCV WATER WELL SAND CANYON #3
 STATIC WATER LEVEL



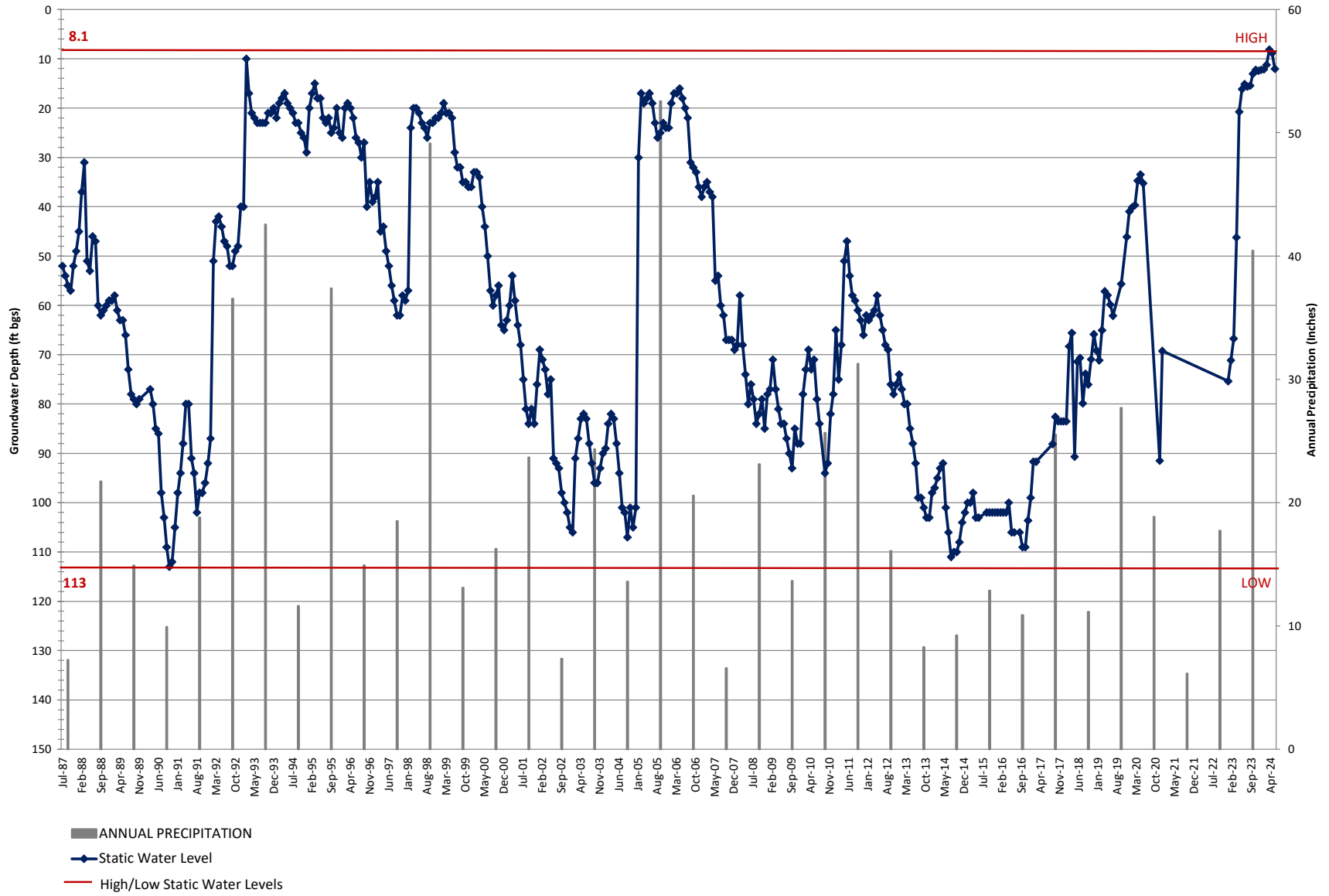
SCV WATER WELL LOST CANYON #2A
 STATIC WATER LEVEL VS PRECIPITATION



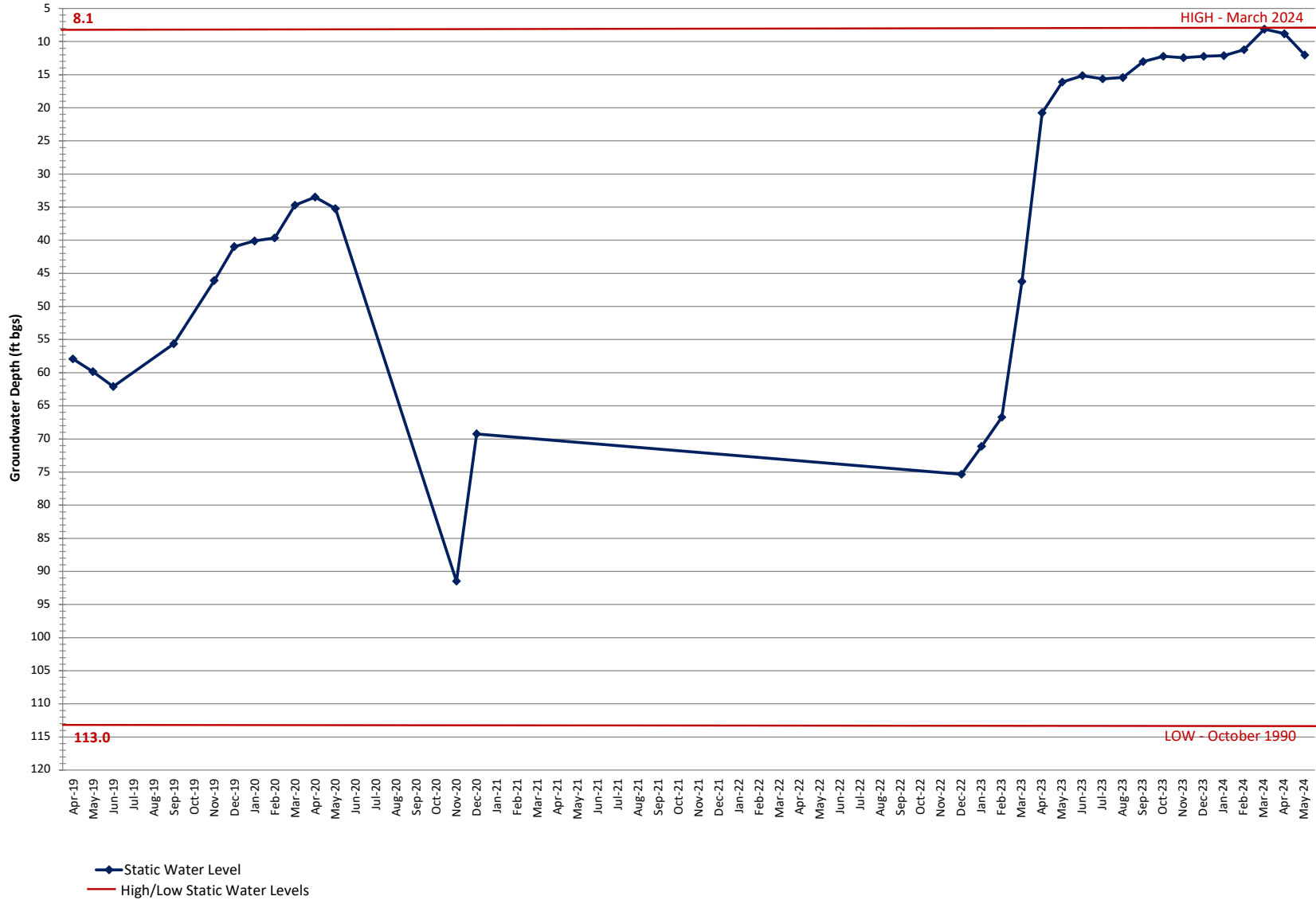
SCV WATER WELL LOST CANYON #2A
STATIC WATER LEVEL



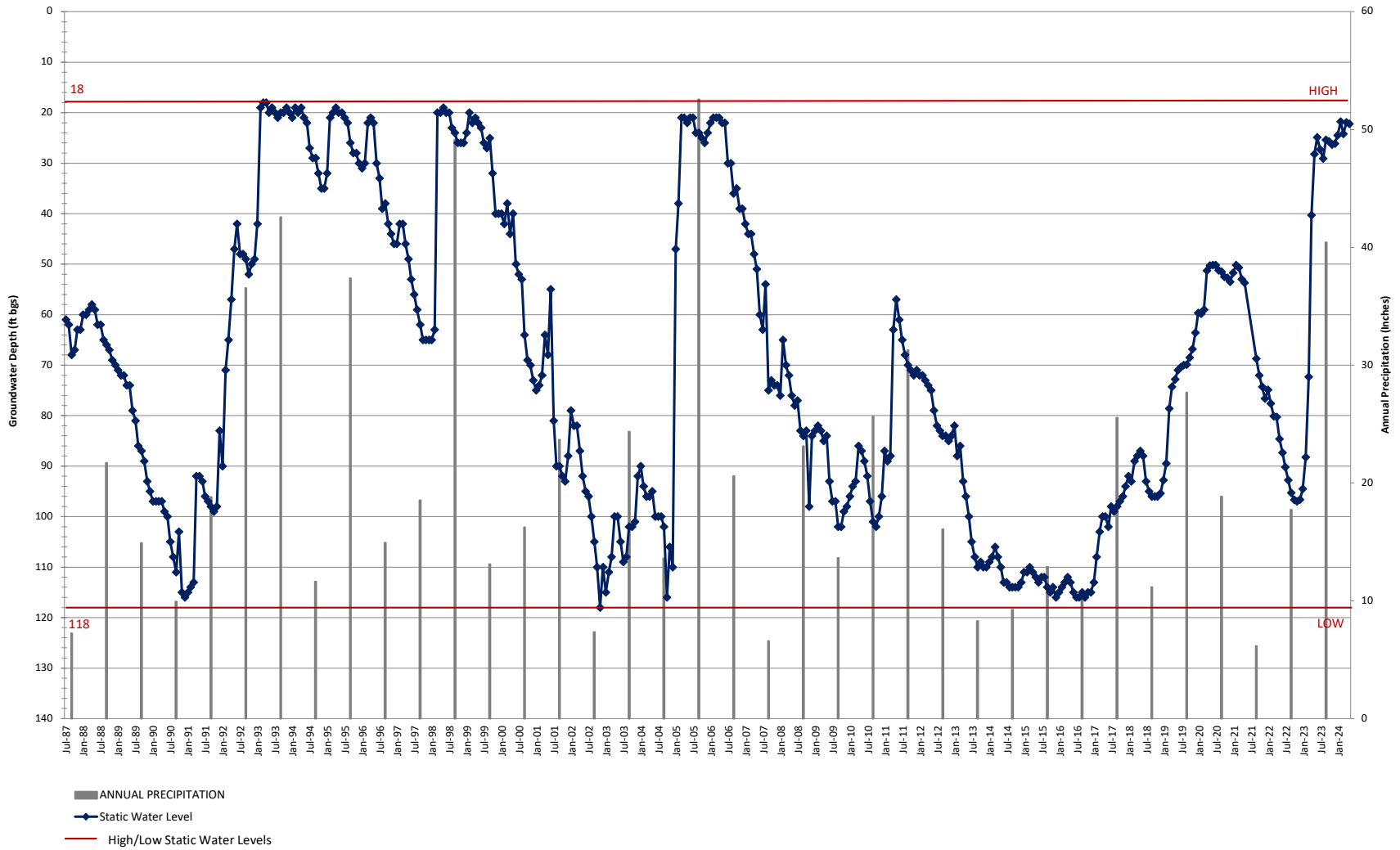
SCV WATER WELL LOST CANYON #2
STATIC WATER LEVEL VS PRECIPITATION



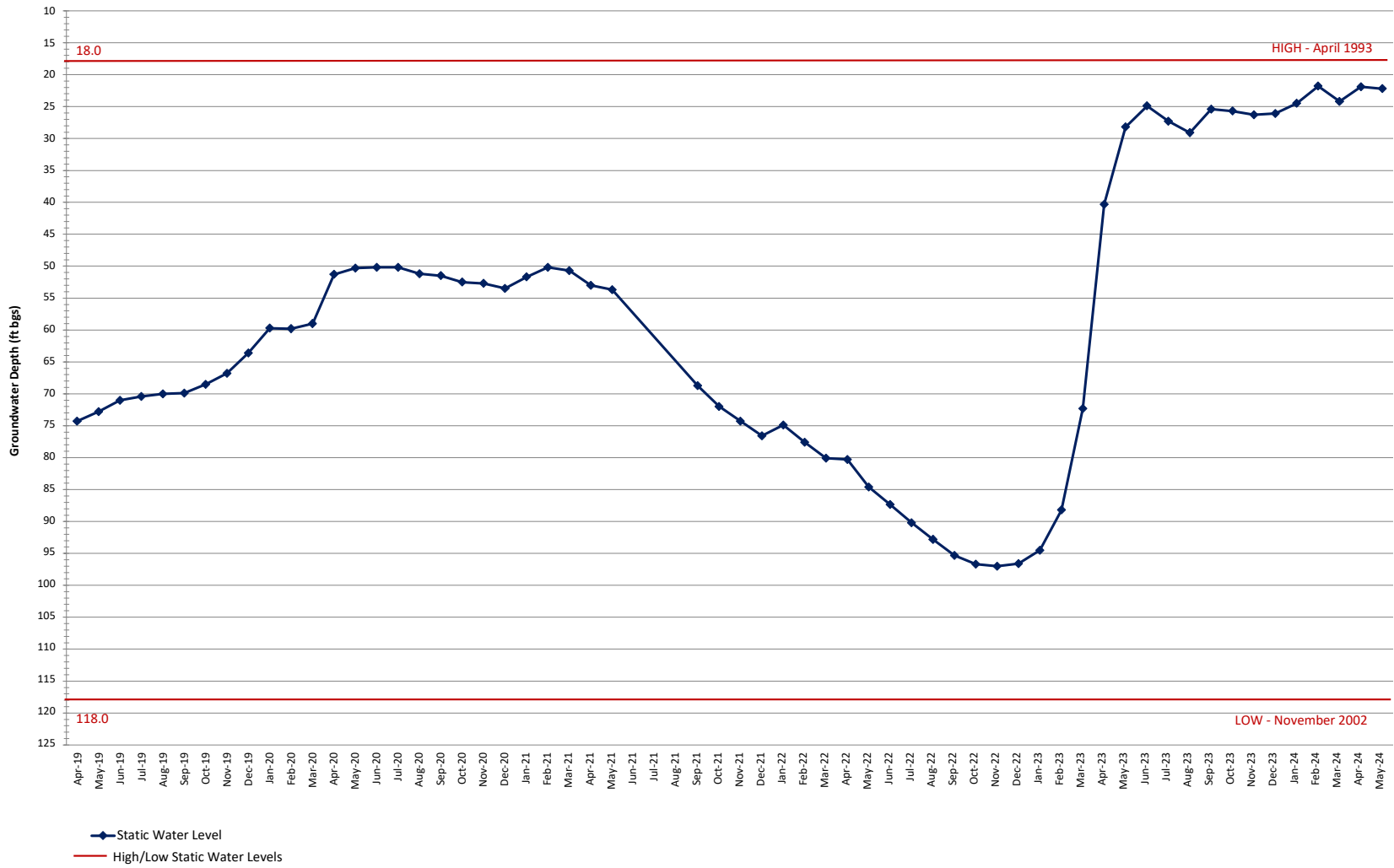
SCV WATER WELL LOST CANYON #2
 STATIC WATER LEVEL



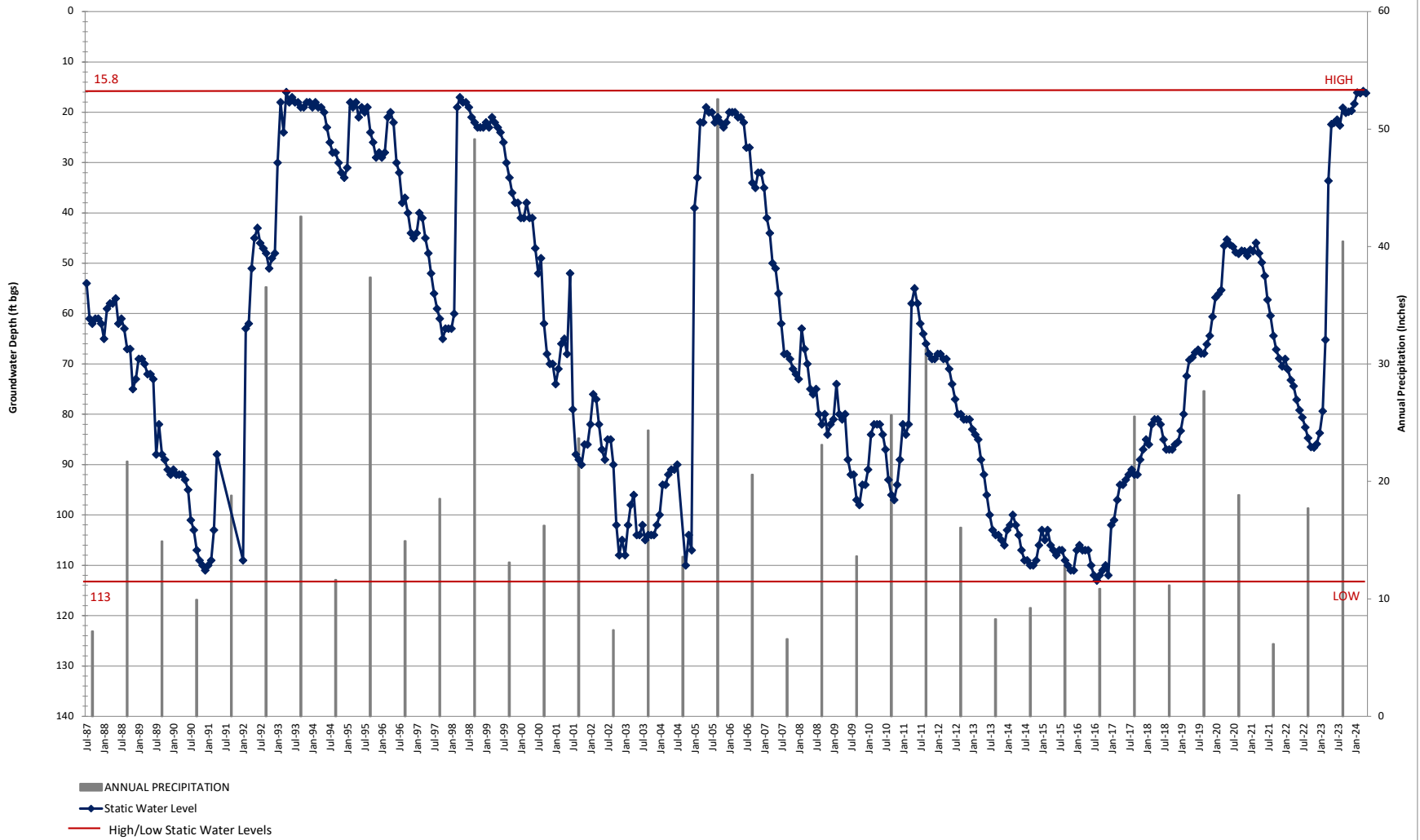
SCV WATER WELL P3
 STATIC WATER LEVEL VS PRECIPITATION



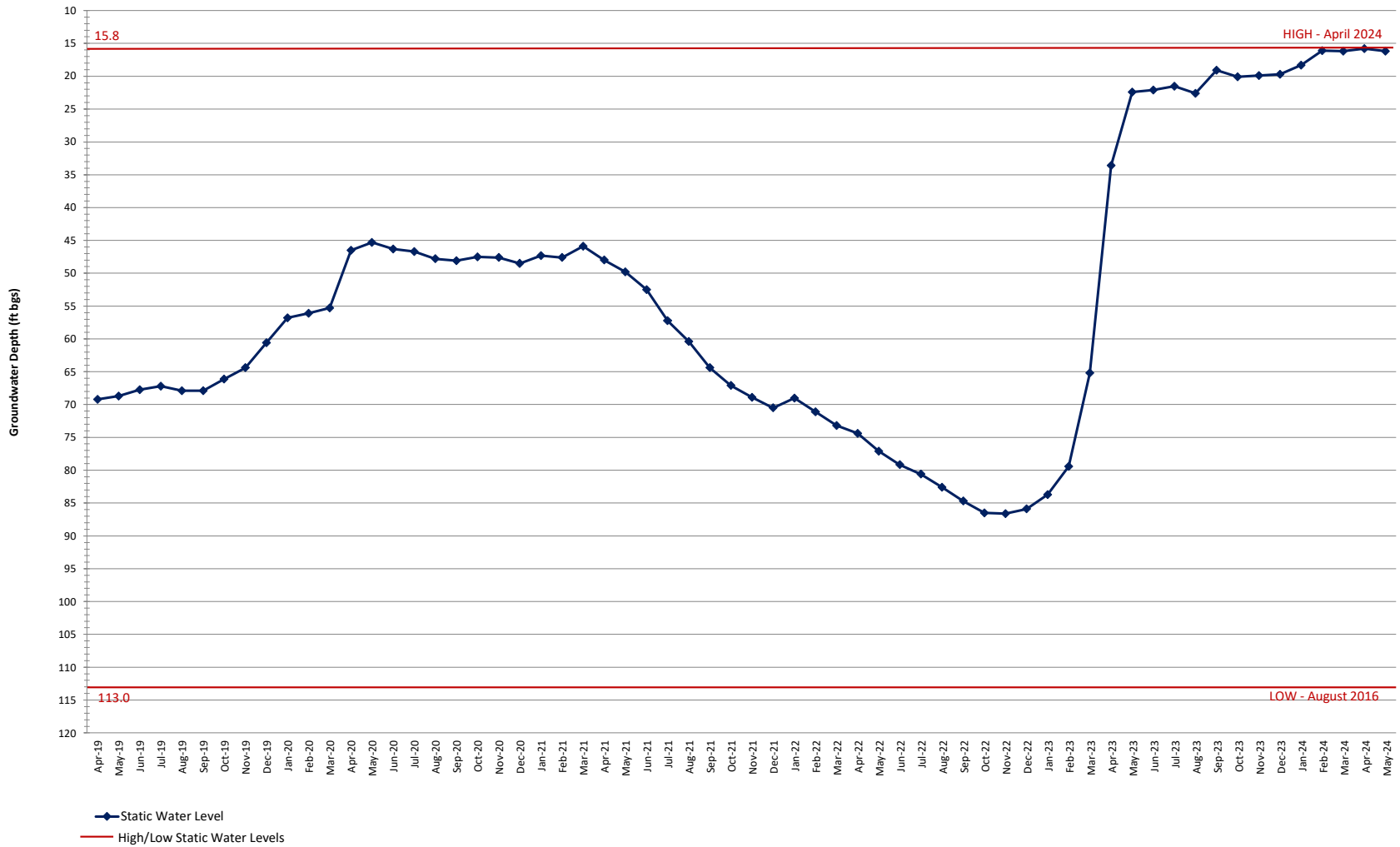
SCV WATER WELL P3
STATIC WATER LEVEL



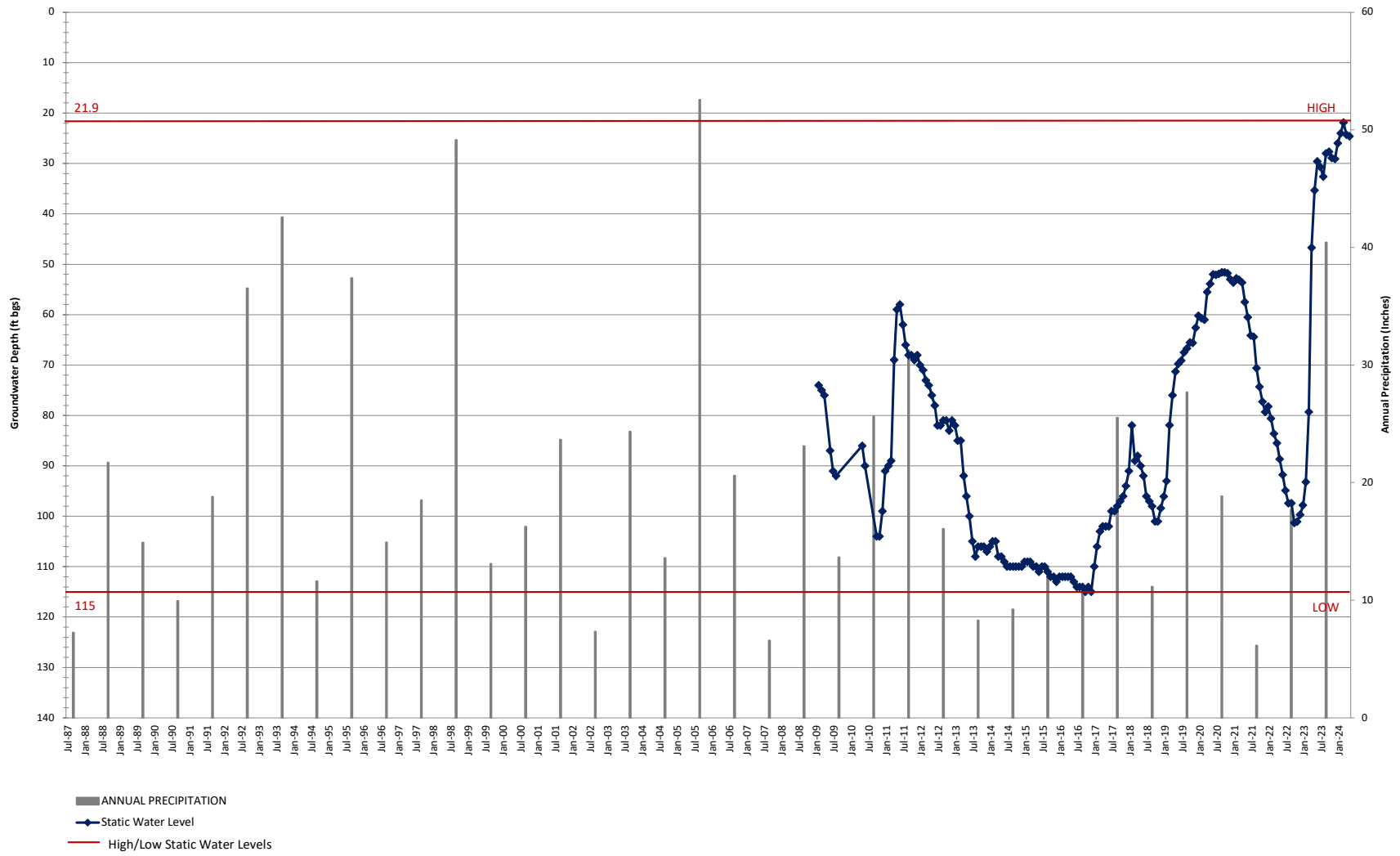
SCV WATER WELL P4
STATIC WATER LEVEL VS PRECIPITATION



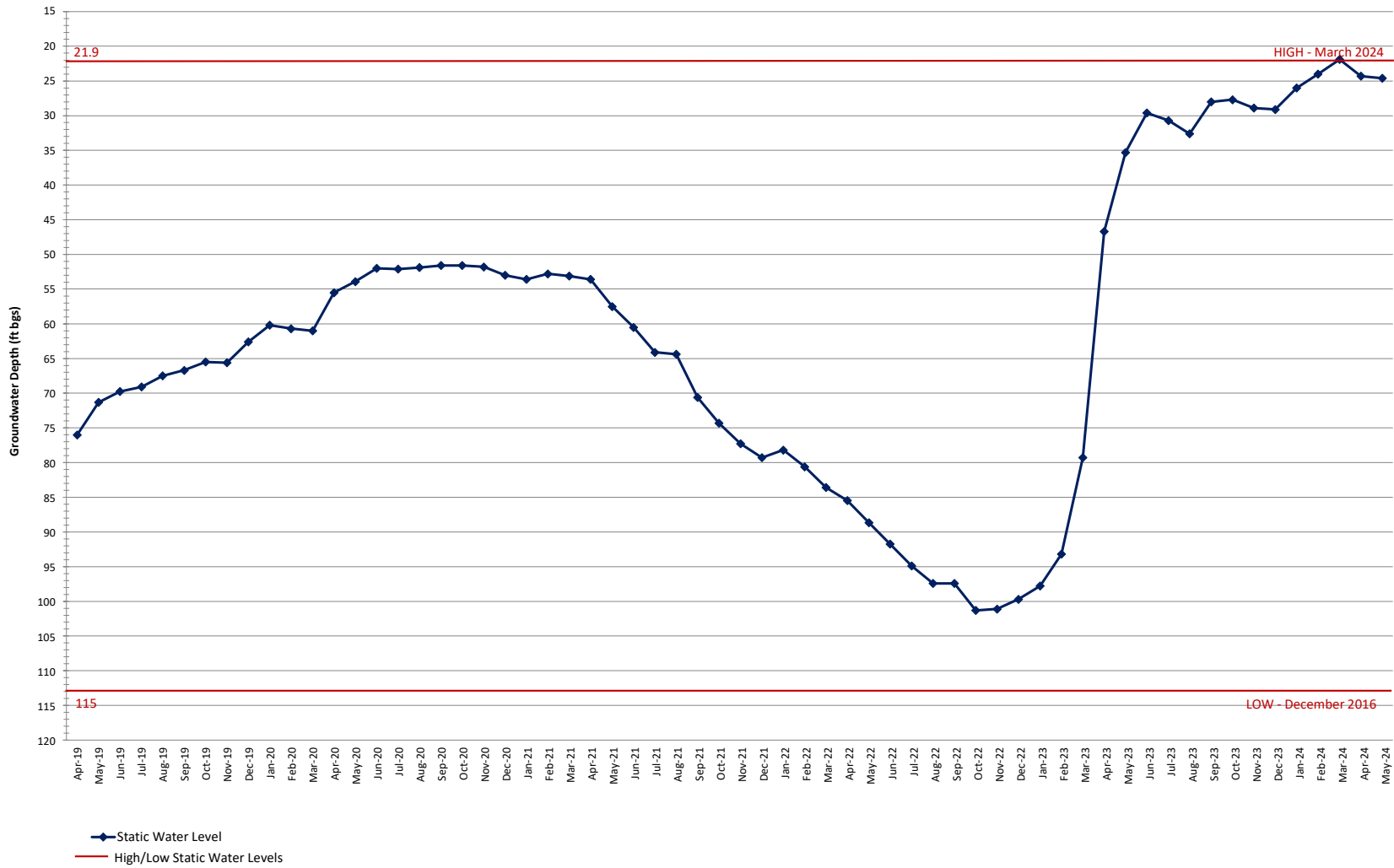
SCV WATER WELL P4
STATIC WATER LEVEL



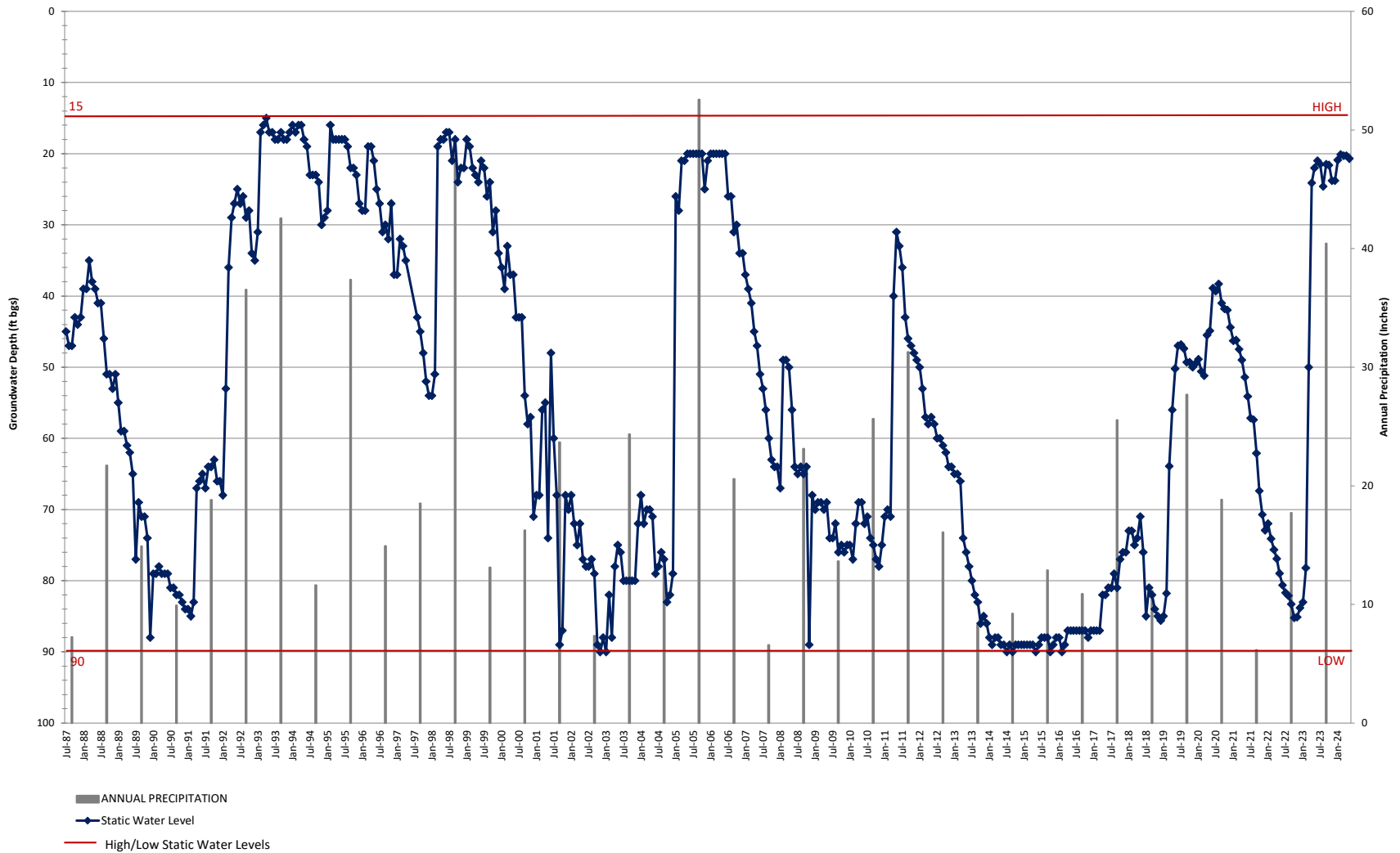
SCV WATER WELL P5
STATIC WATER LEVEL VS PRECIPITATION



SCV WATER WELL P5
 STATIC WATER LEVEL



SCV WATER WELL P1
 STATIC WATER LEVEL VS PRECIPITATION



SCV WATER WELL P1
STATIC WATER LEVEL

